SUPPLEMENTARY POLICY MAP INSETS (NOVEMBER 2023)

The definitive and official Policies Map for Babergh District and Mid Suffolk District can be viewed online at www.babergh.gov.uk/jointlocalplan and www.midsuffolk.gov.uk/jointlocalplan

The following, print friendly, maps are supplementary for reference only and are to assist in the understanding of the Policies Map with the adoption of Babergh and Mid Suffolk Joint Local Plan – Part 1 (JLP1). The maps are representative of specific insets on the Policies Map and some settlements have been split over multiple maps for clarity, or if their geographic spread required so. However, full plan area coverage should be viewed on the definitive Policies map on the Council website links above. A key for the maps is available at the end of this document.

This document will only be updated on replacing maps if/when new respective Neighbourhood Plan documents are adopted following the adoption of the JLP1.

All maps are produced under Ordnance Survey Copyright.

INDEX:

BABERGH DISTRICT COUNCIL 6

Acton 7
Aldham 8
Assington 9
Belstead 10
Bentley 11
Bildeston 12
Boxford 13
Brantham 14
Brent Eleigh 15
Brettenham 16
Bures St Mary 17
Burstall 18
Capel St Mary 19
Chelmondiston 20
Chelsworth 21
Cockfield 22
Copdock and Washbrook (South) 23
East Bergholt (East End) 24
East Bergholt 25
Edwardstone 26
Elmsett 27
Elmsett (Continued) 28
Glemsford 29
Great Waldingfield 30
Hadleigh 31
Harkstead 32
Hartest 33
Hintlesham 34
Hitcham 35
Holbrook 36
Holton St Mary 37
Kersey 38
Lavenham 39

Lawshall 40
Lawshall (Street) 41
Layham (Upper) 42
Leavenheath 43
Little Cornard 44
Little Waldingfield 45
Long Melford (North) 46
Long Melford (South) 47
Monks Eleigh 48
Nayland 49
Nedging 50
Newton 51
Pinewood 52
Polstead (Church) 53
Polstead (Heath) 54
Polstead (Whitestreet Green) 55
Preston St Mary 56
Raydon 57
Shimpling Street 58
Shotley 59
Sproughton 60
Stanstead 61
Stoke By Nayland 62
Stratford St Mary 63
Stutton 64
Sudbury (North) 65
Sudbury (South) 66
Sudbury (West) 67
Tattingstone 68
Washbrook 69
Wattisham 70
Whatfield 71
Wherstead 72
Woolverstone 73

MID SUFFOLK DISTRICT COUNCIL..... 74

Bacton 75
Badwell Ash 76
Bedfield Long Green 77
Beyton 78
Botesdale and Rickinghall 79
Bramford 80
Brome 81
Claydon 82
Coddenham 83
Combs 84
Creeting St Mary 85
Debenham 86
Drinkstone 87
Elmswell 88
Eye 89
Felsham 90
Fressingfield 91
Gislingham 92
Great Finborough 93
Haughley 94
Haughley (Continued) 95
Henley 96
Horham 97
Hoxne (Cross Street) 98
Laxfield 99
Mellis 100
Mendham 101
Mendlesham 102
Mendlesham Green 103
Metfield 104
Mill Green 105
Needham Market (North) 106
Needham Market (South) 107
Norton 108

Oakley 109
Occold 110
Old Newton 111
Onehouse 112
Palgrave 113
Rattlesden 114
Redgrave 115
Ringshall Stocks 116
Somersham 117
Stanton Street 118
Stoke Ash 119
Stonham Aspal 120
Stowmarket (North) 121
Stowmarket (South) 122
Stowupland 123
Stradbroke 124
Stuston 125
Thorndon 126
Thurston 127
Tostock 128
Walsham-le-Willows 129
Wattisfield 130
Wetheringsett 131
Wilby 132
Withersdale Street 133
Woolpit (Hamlets) 134
Woolpit (Village) 135
Worlingworth 136
Wortham 137
Yaxley 138
Whole Plan Policies Map **139**
Key **140**

BABERGH DISTRICT COUNCIL

Acton

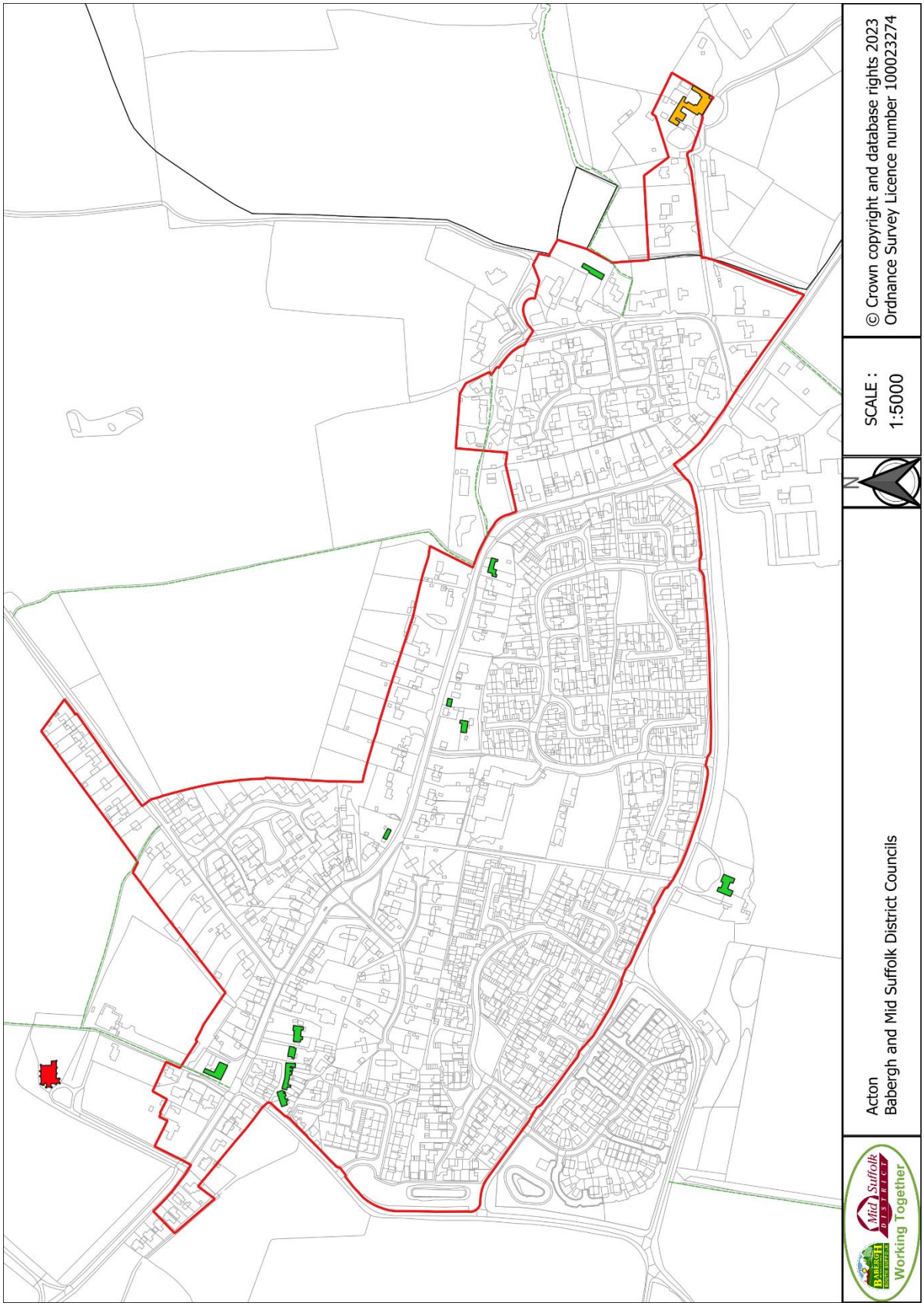
Acton
Babergh and Mid Suffolk District Councils
N
SCALE :
1:5000
© Crown copyright and database rights 2023
Ordnance Survey Licence number 100023274
Mid Suffolk
DISTRICT
Babergh
DISTRICT
Working Together

Aldham

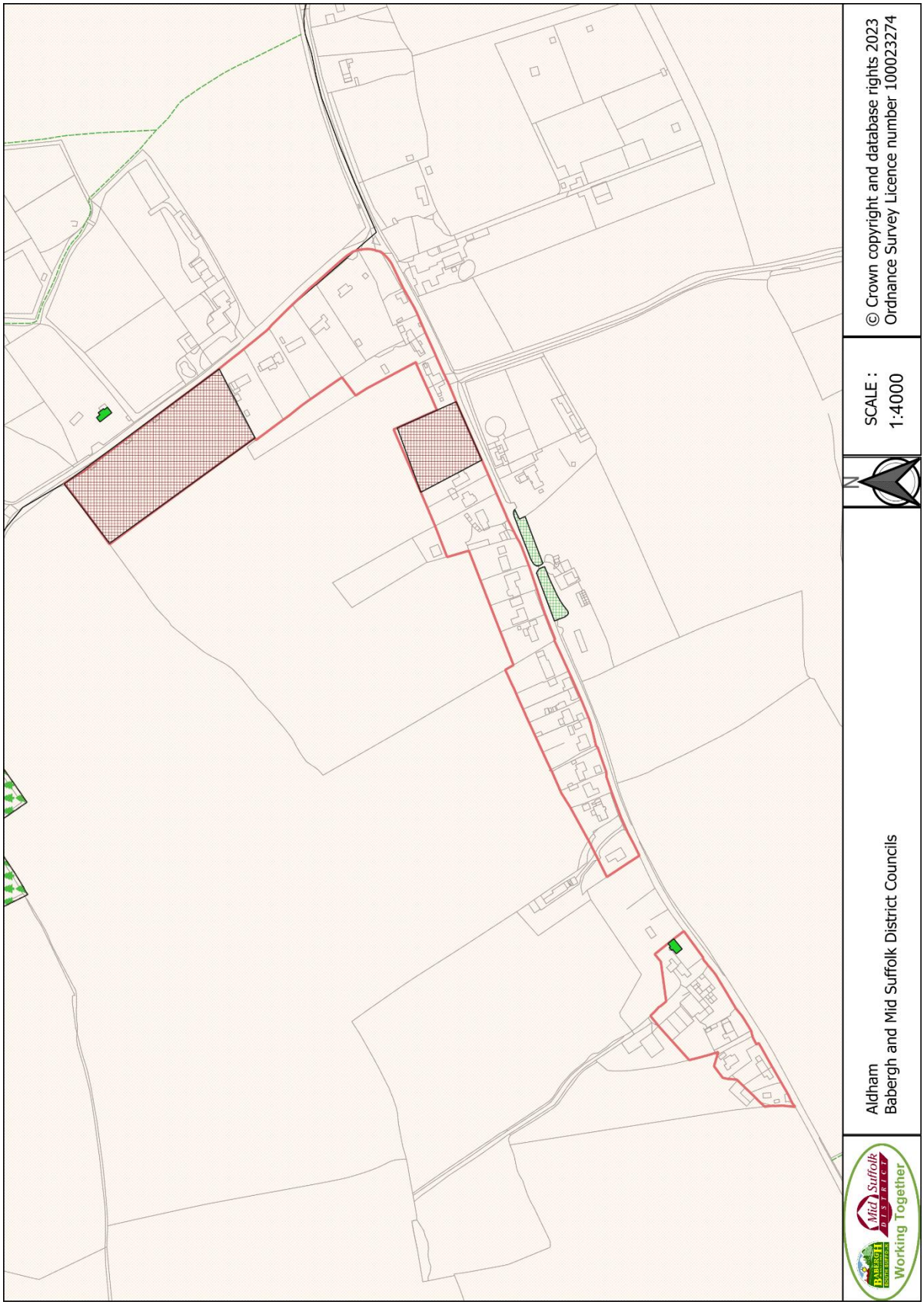
Babergh
District Council
Mid Suffolk
DISTRICT
Working Together
Aldham
Babergh and Mid Suffolk District Councils
N
SCALE :
1:4000
© Crown copyright and database rights 2023
Ordnance Survey Licence number 100023274

Assington

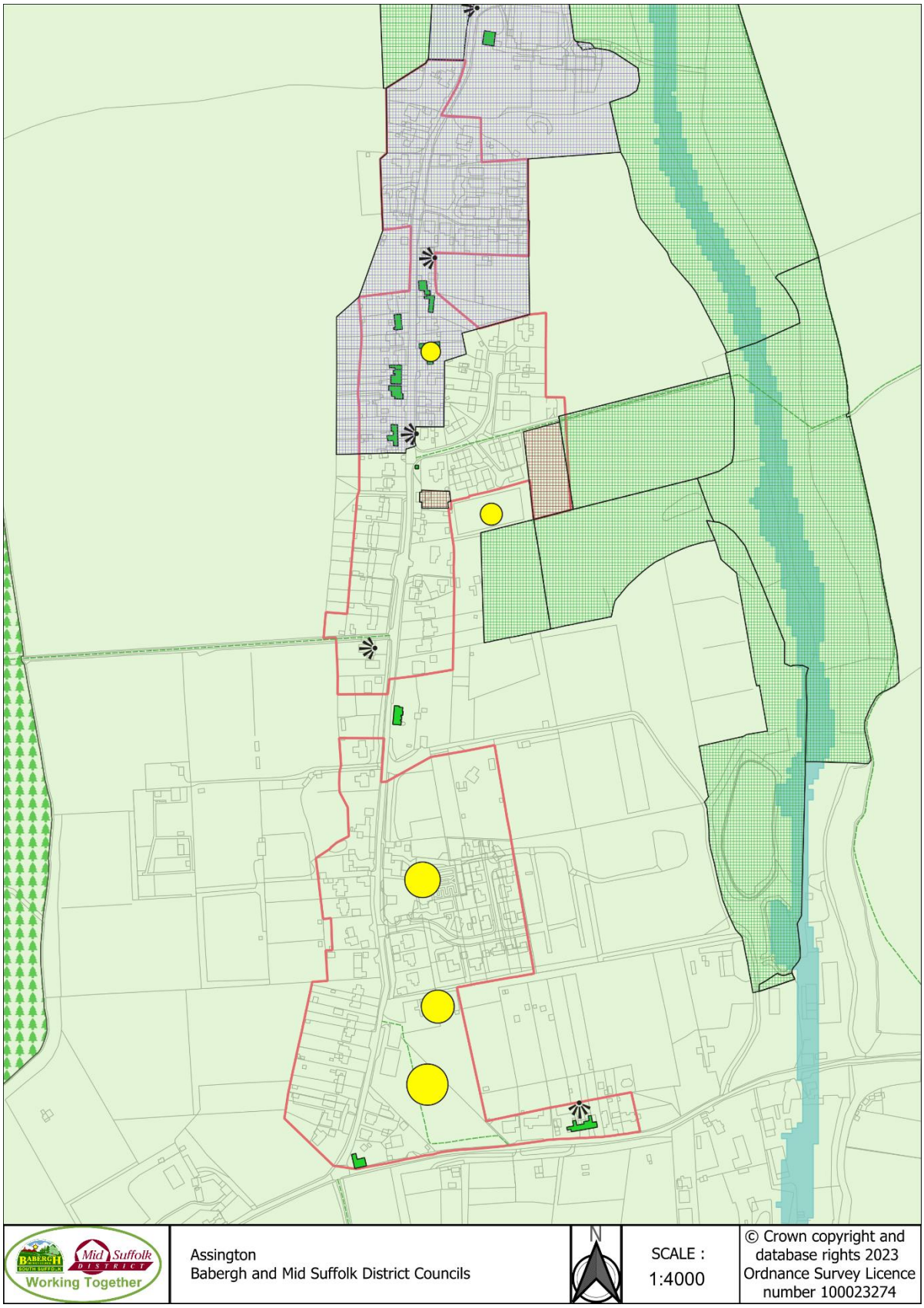
Assington
Babergh and Mid Suffolk District Councils
N
SCALE :
1:4000
© Crown copyright and database rights 2023 Ordnance Survey Licence number 100023274

Belstead

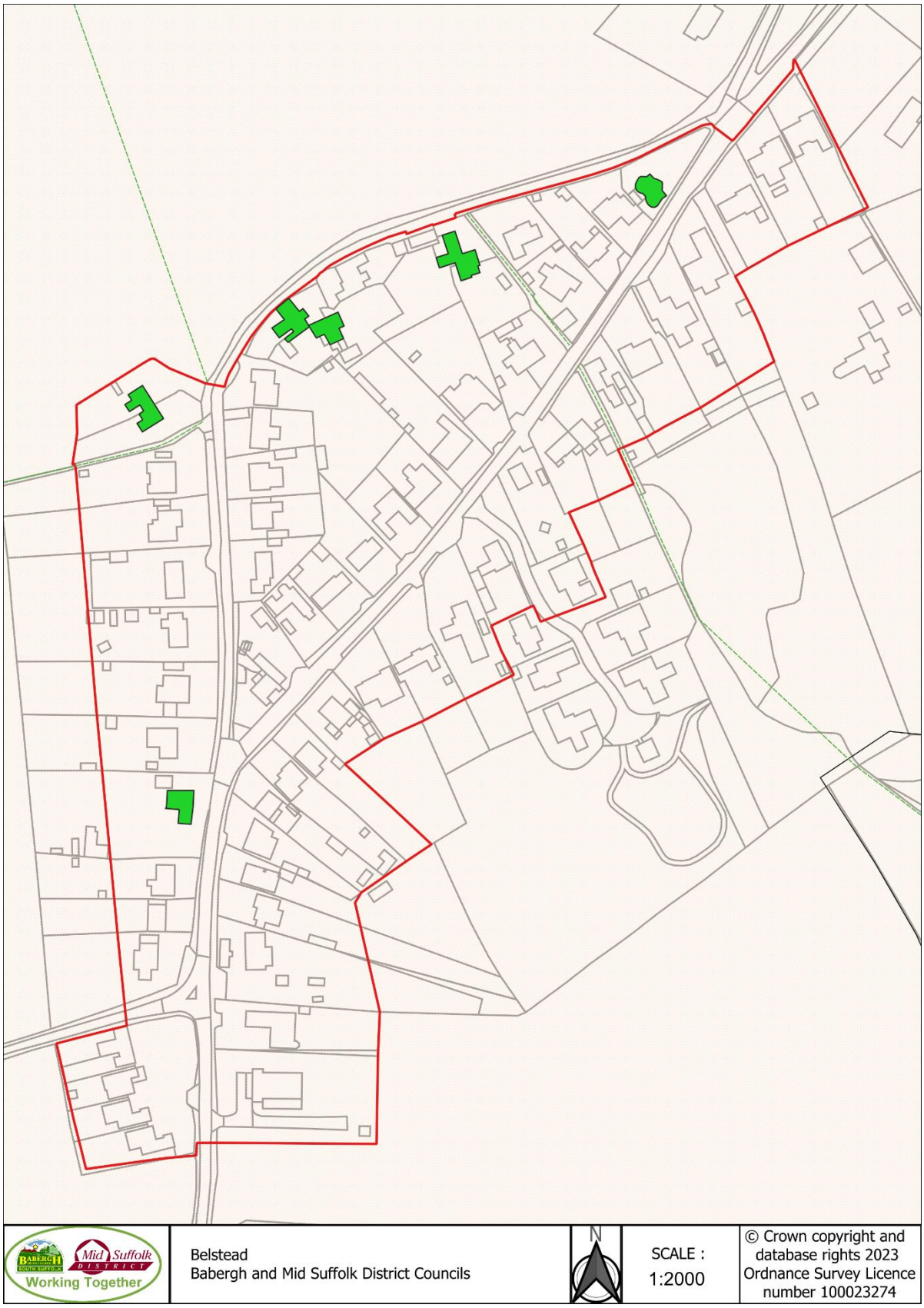
Belstead
Babergh and Mid Suffolk District Councils
N
SCALE :
1:2000
© Crown copyright and database rights 2023 Ordnance Survey Licence number 100023274
Working Together

Bentley

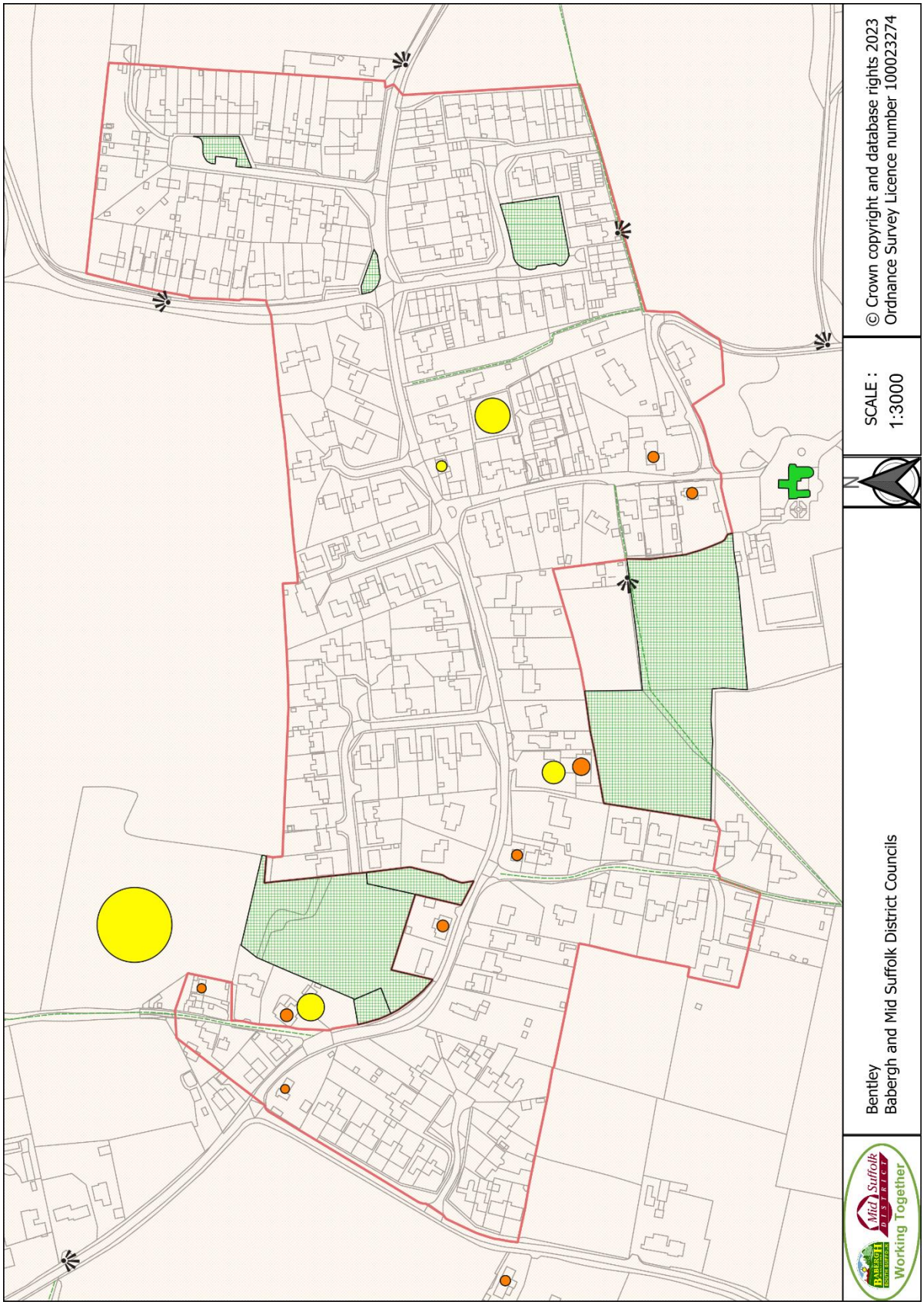
Bentley
Babergh and Mid Suffolk District Councils
SCALE :
1:3000
© Crown copyright and database rights 2023
Ordnance Survey Licence number 100023274
Working Together

Bildeston

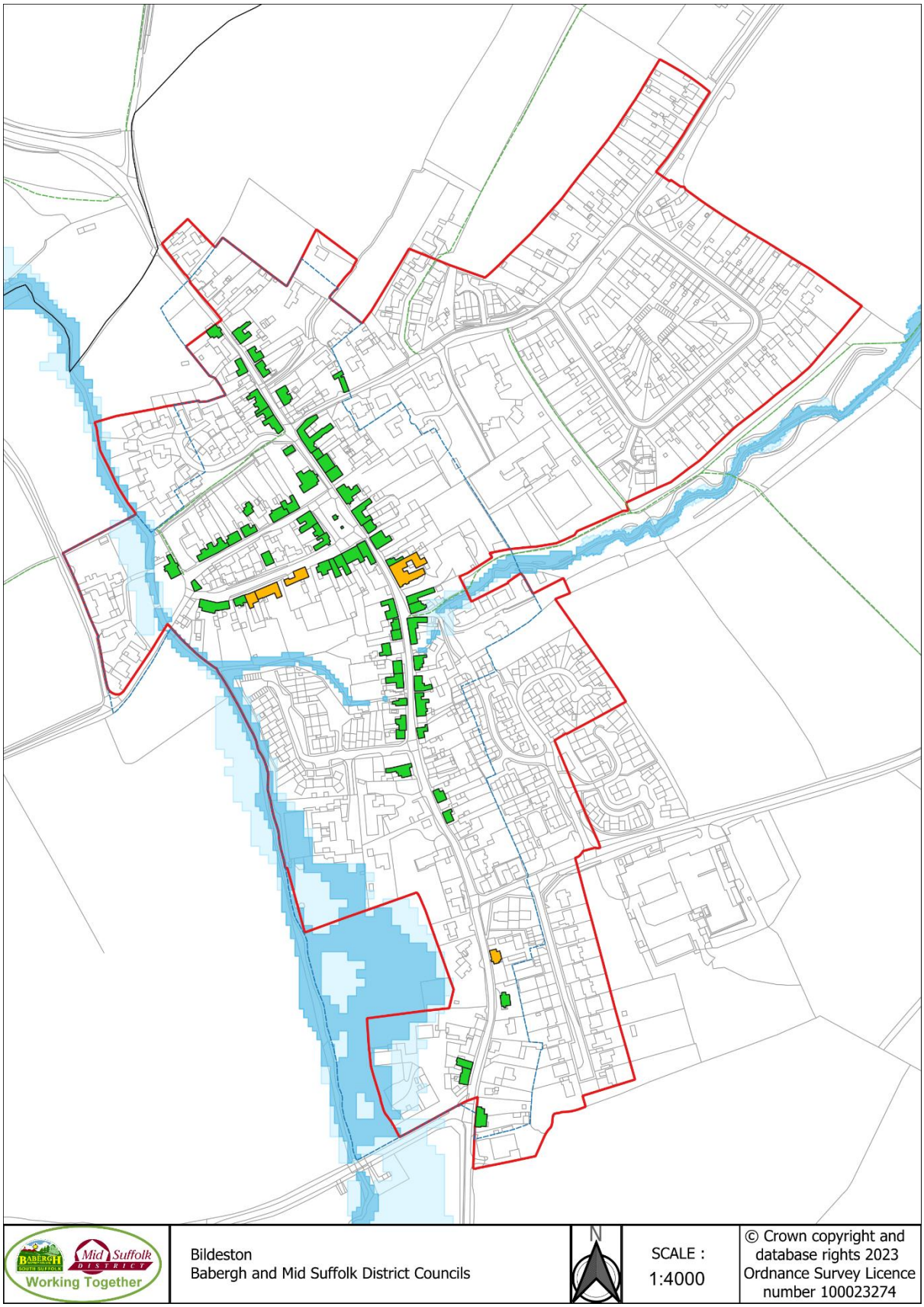
Working Together
Bildeston
Babergh and Mid Suffolk District Councils
N
SCALE :
1:4000
© Crown copyright and
database rights 2023
Ordnance Survey Licence
number 100023274

Boxford

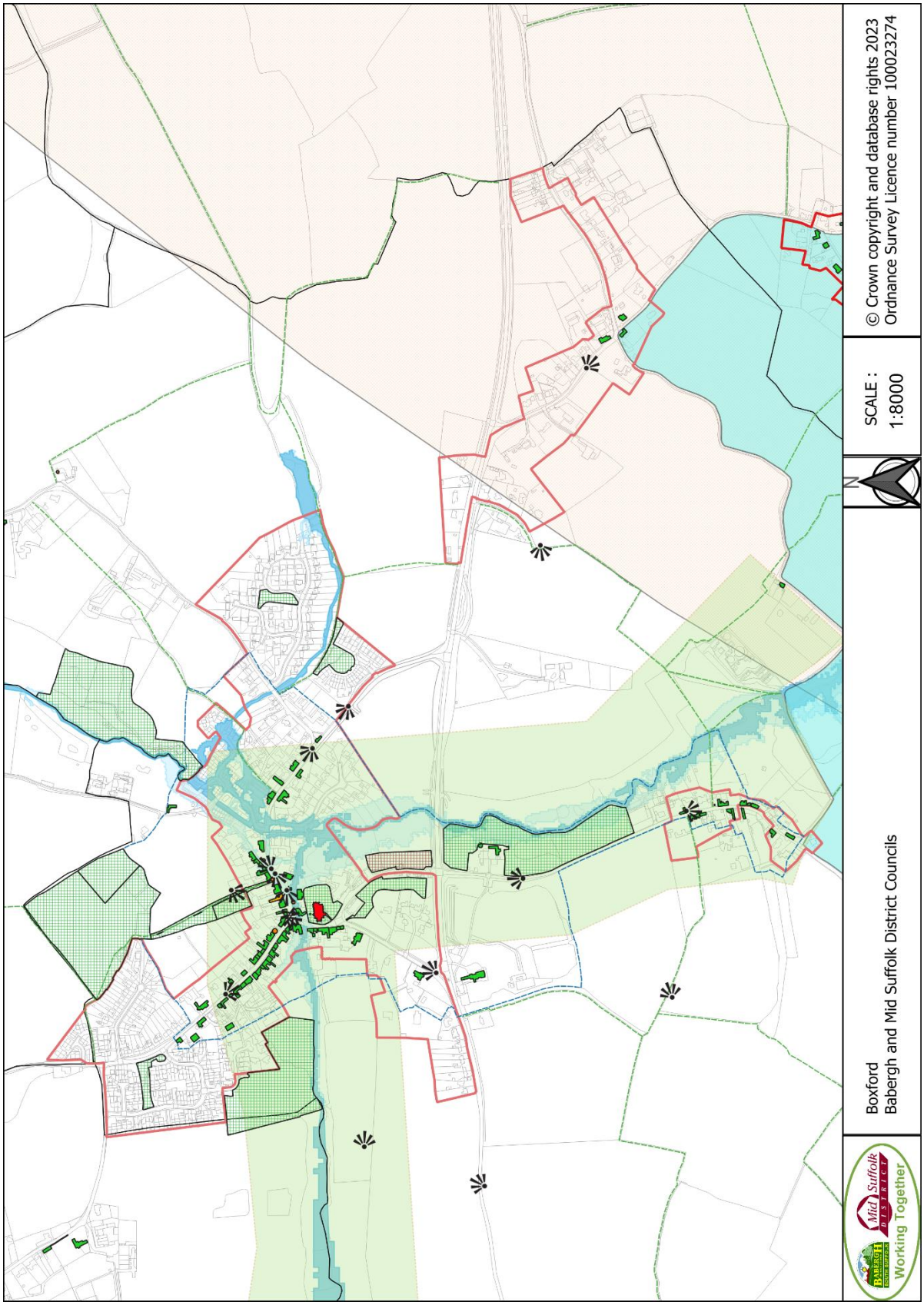
Boxford
Babergh and Mid Suffolk District Councils
SCALE :
1:8000
© Crown copyright and database rights 2023
Ordnance Survey Licence number 100023274
Babergh
Mid Suffolk
Working Together

Brantham

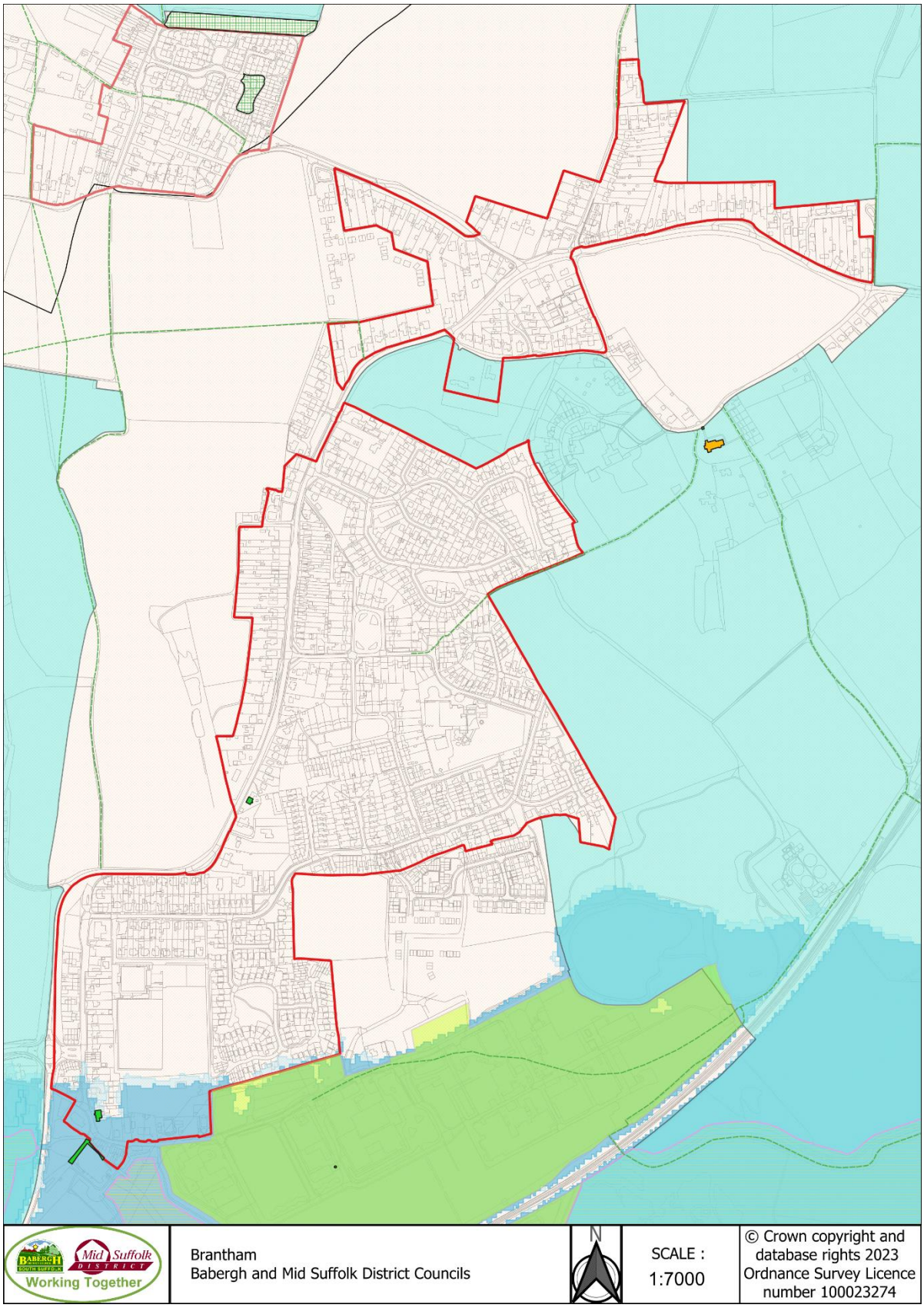
Working Together
Brantham
Babergh and Mid Suffolk District Councils
N
SCALE :
1:7000
© Crown copyright and database rights 2023 Ordnance Survey Licence number 100023274

Brent Eleigh

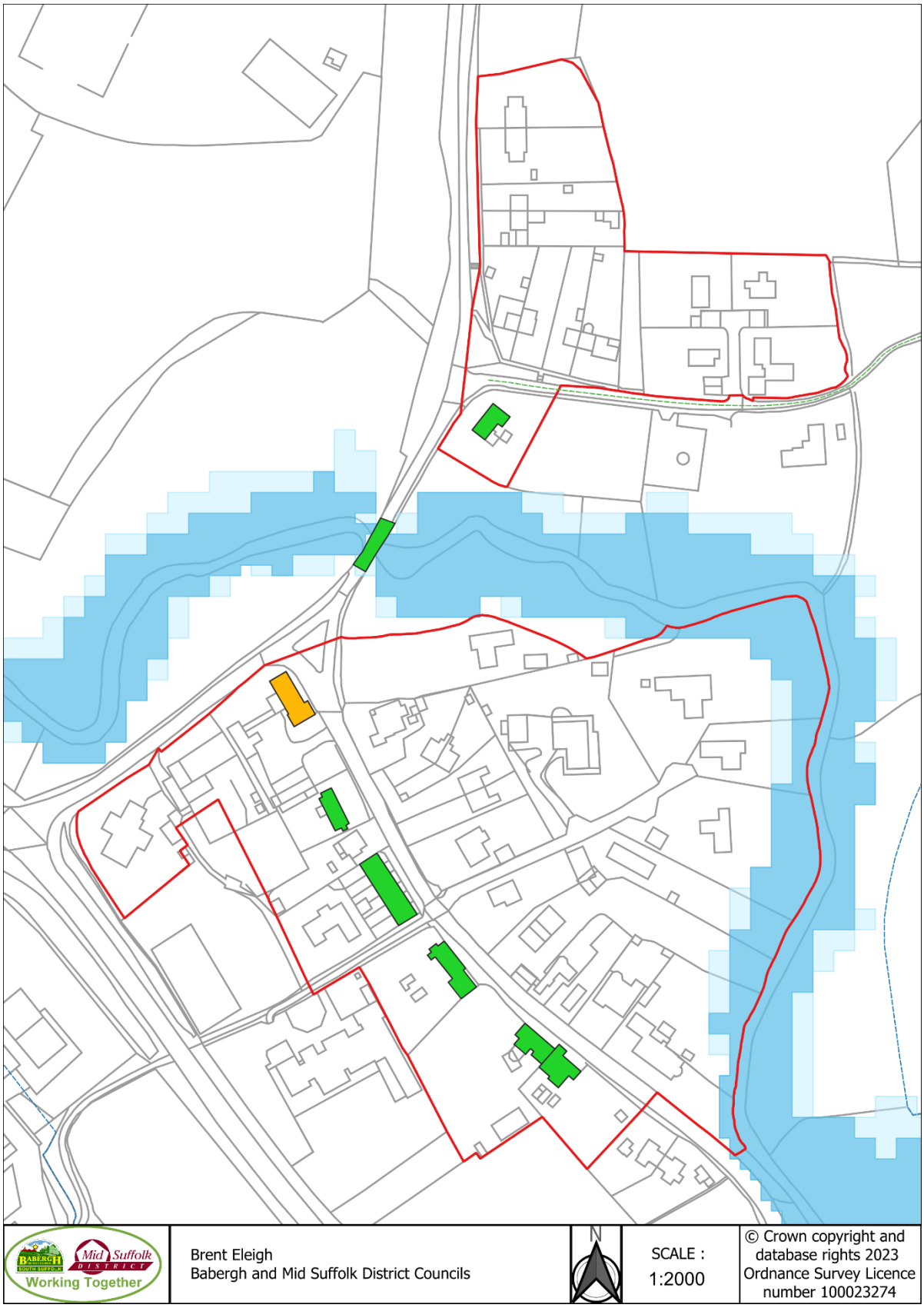

Brettenham

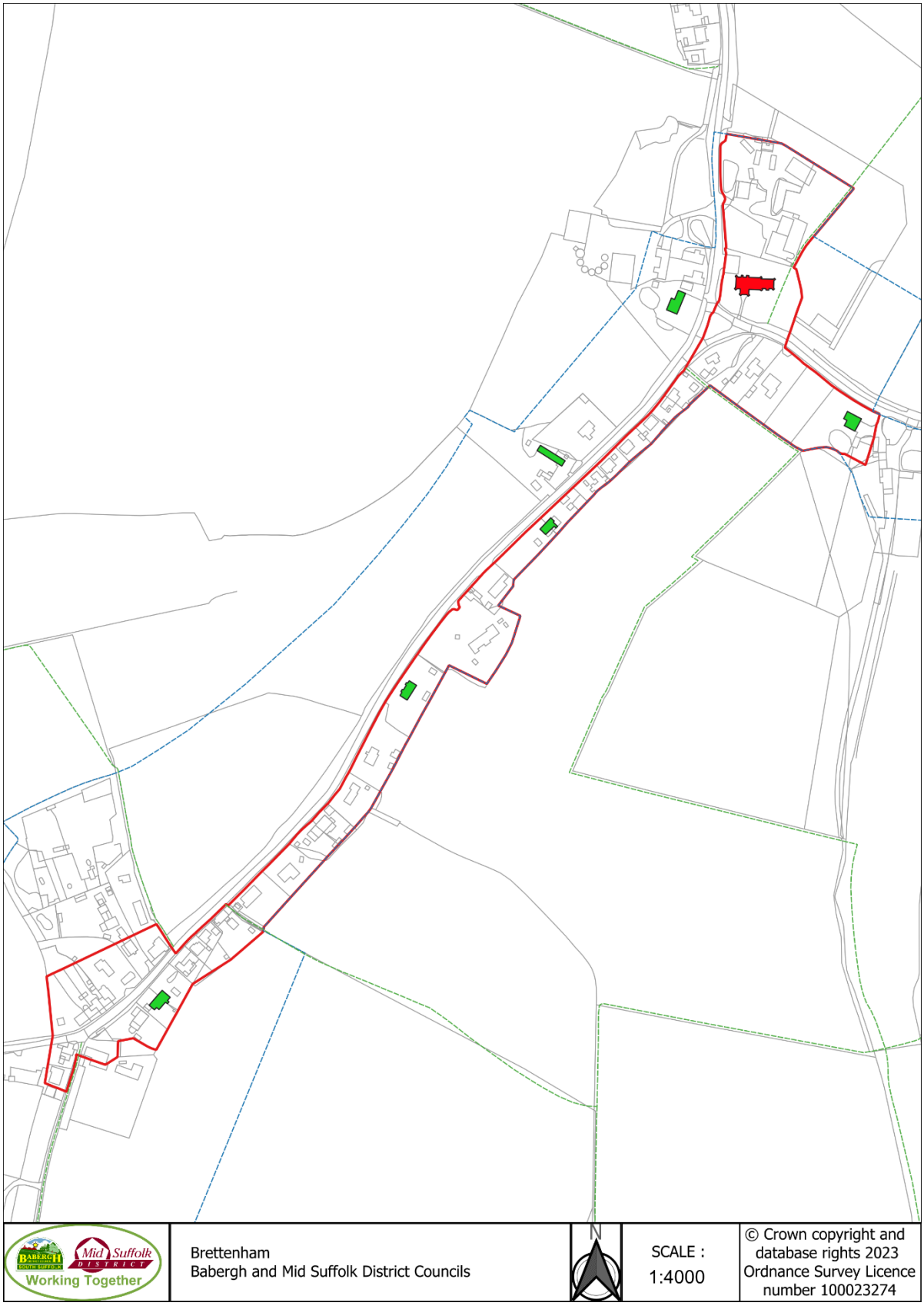
Brettenham
Babergh and Mid Suffolk District Councils
N
SCALE :
1:4000
© Crown copyright and database rights 2023 Ordnance Survey Licence number 100023274

Bures St Mary

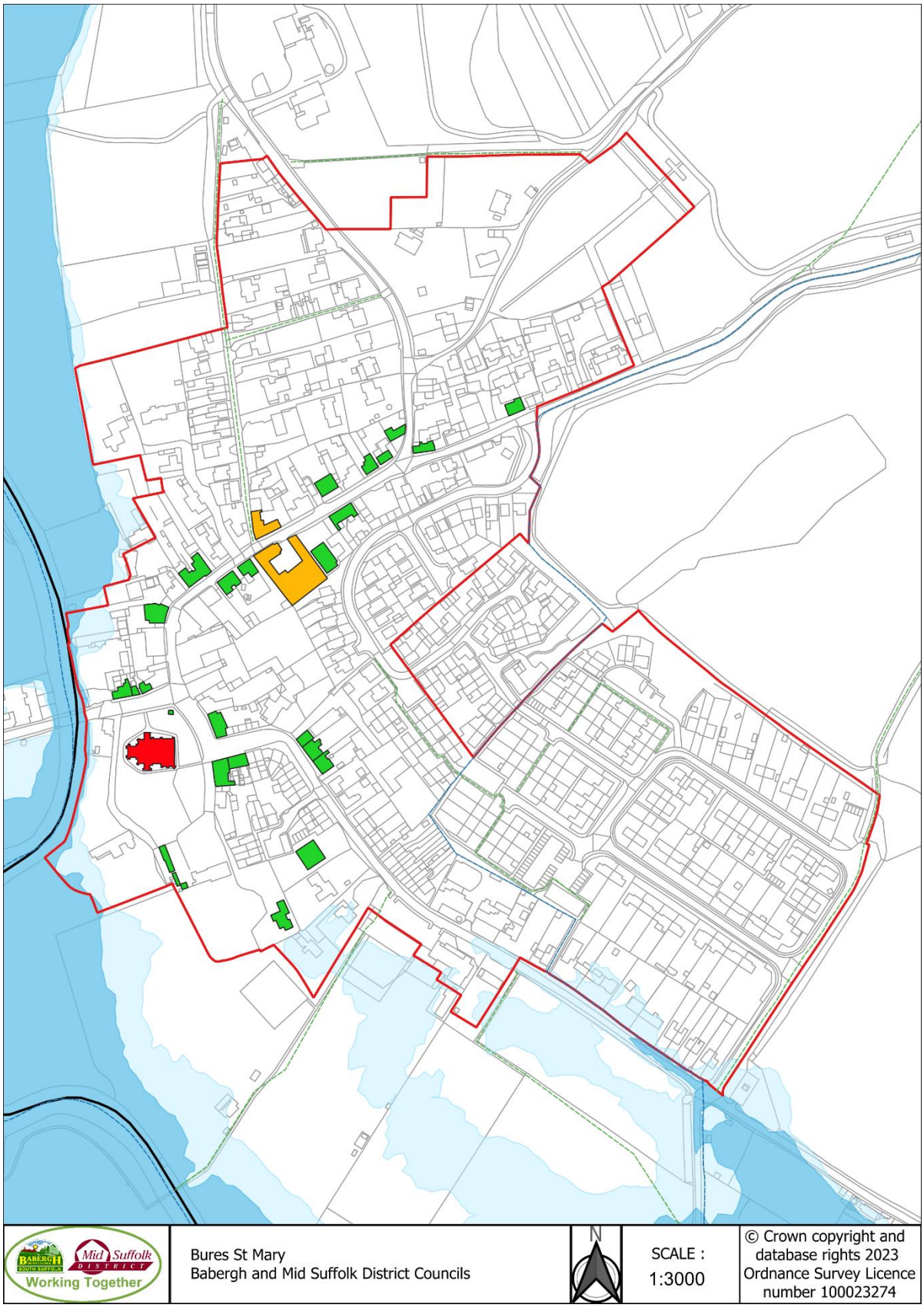

Burstall

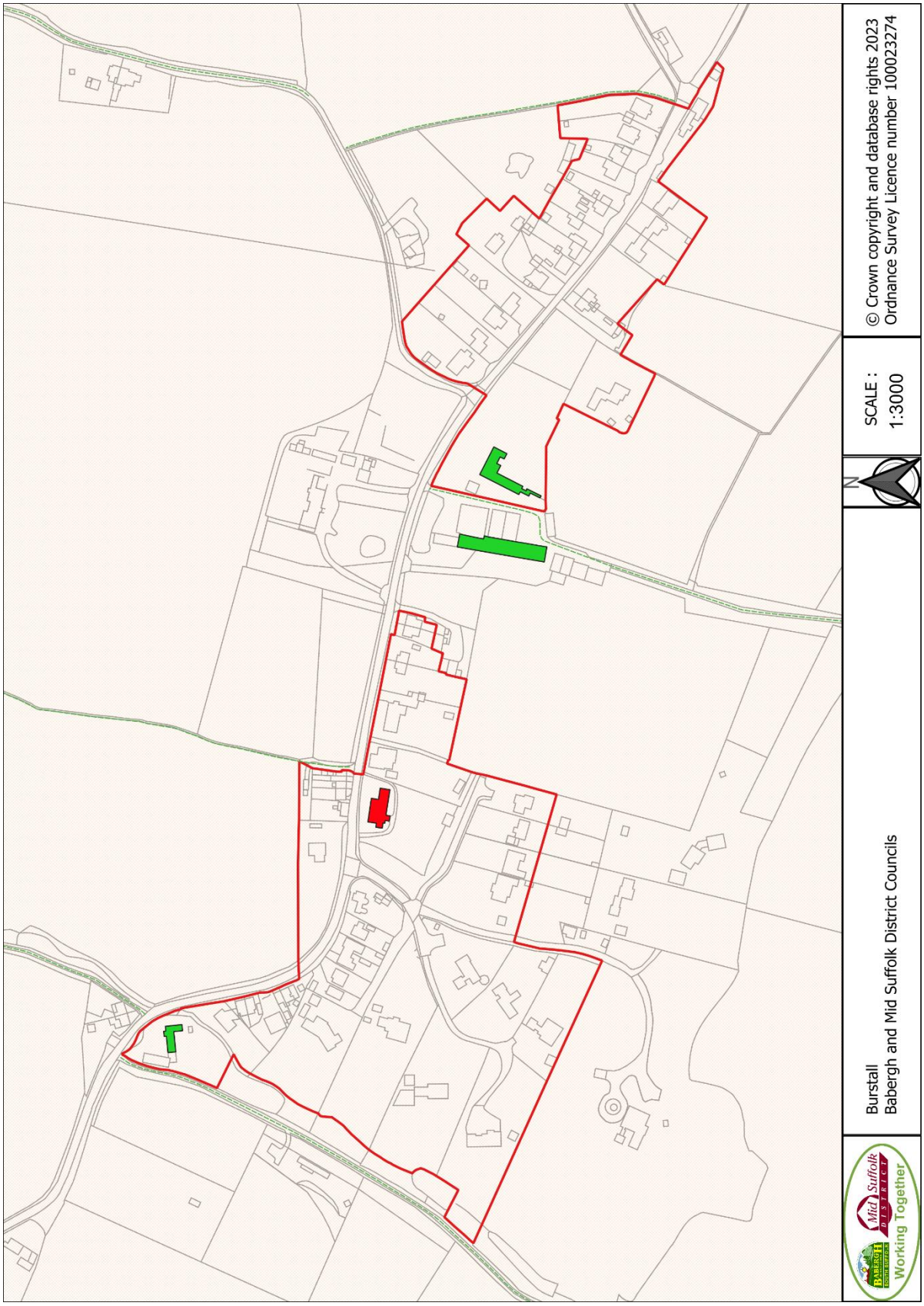
Burstall
Babergh and Mid Suffolk District Councils
SCALE :
1:3000
© Crown copyright and database rights 2023
Ordnance Survey Licence number 100023274
Babergh
District Council
Mid Suffolk
District
Working Together

Capel St Mary

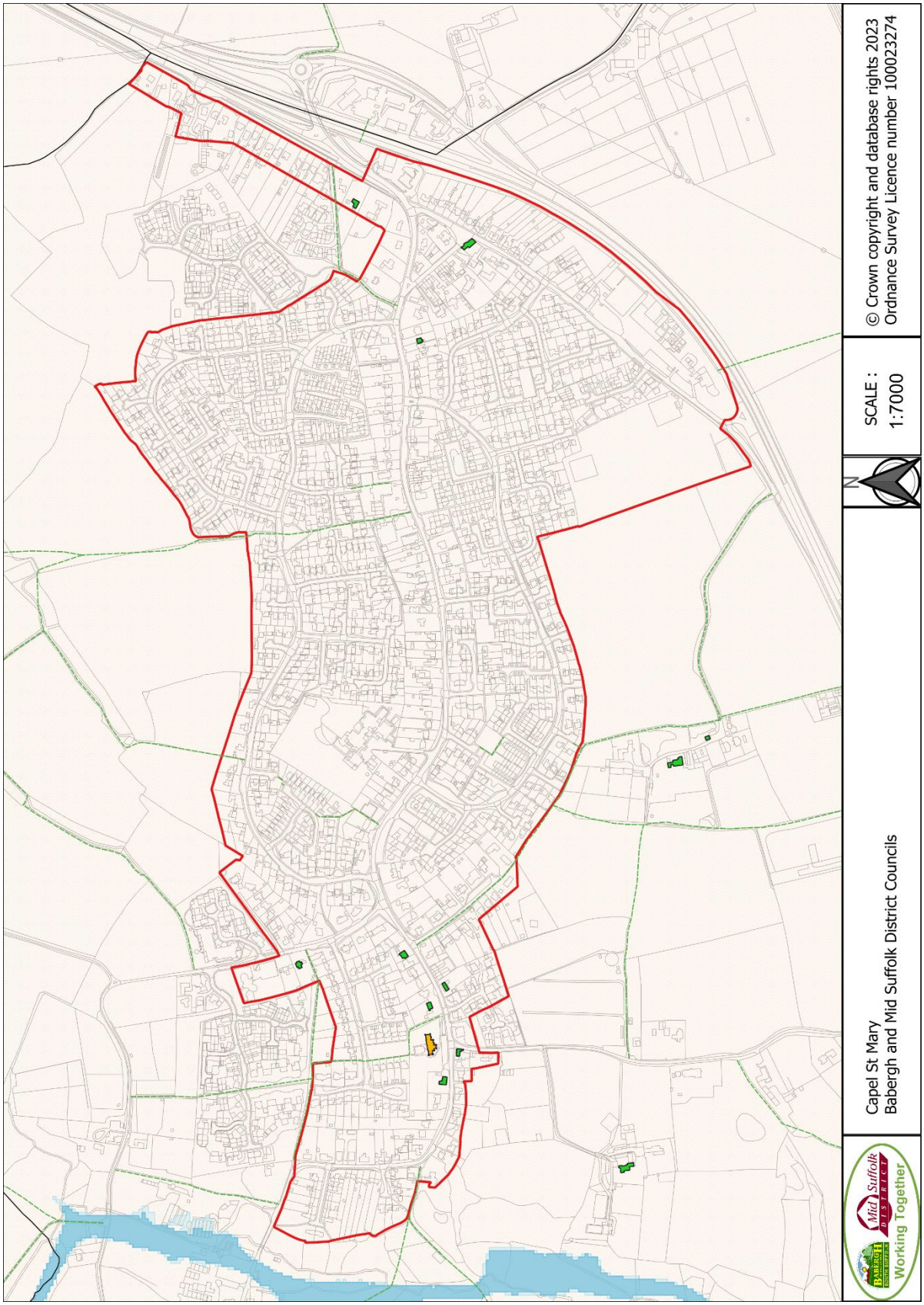

Chelmondiston

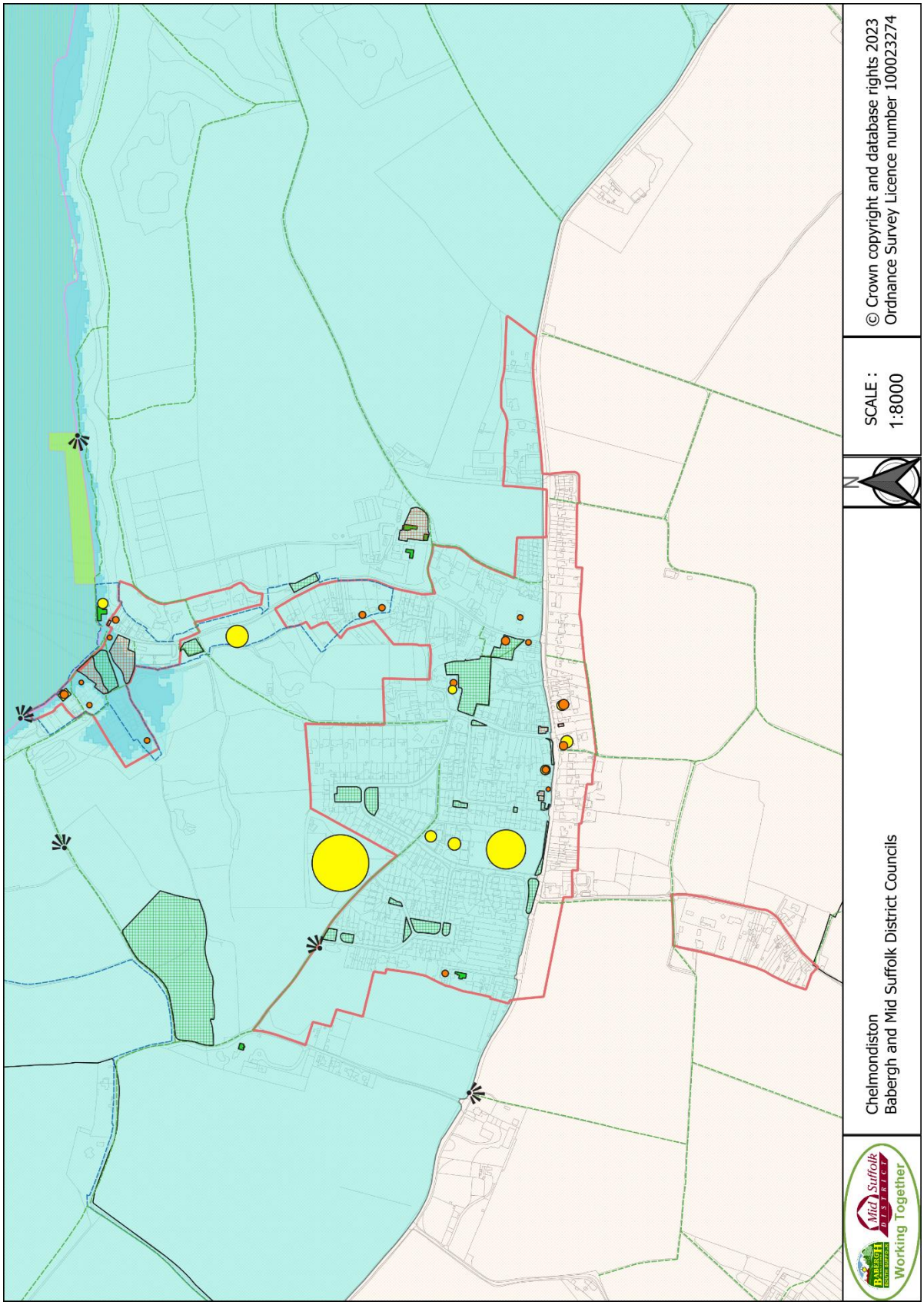

Chelsworth

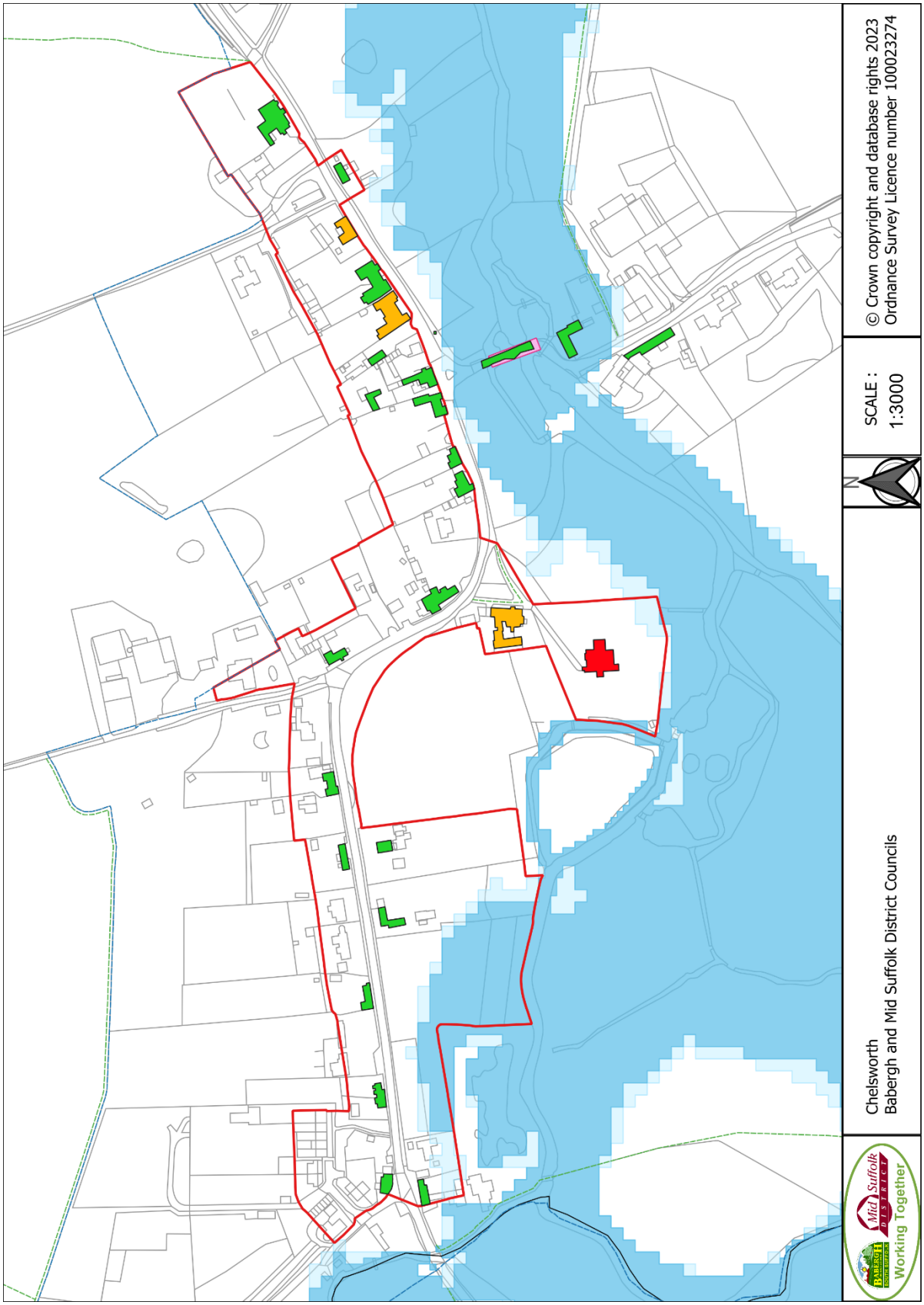
Chelsworth
Babergh and Mid Suffolk District Councils
SCALE :
1:3000
© Crown copyright and database rights 2023
Ordnance Survey Licence number 100023274
Working Together

Cockfield

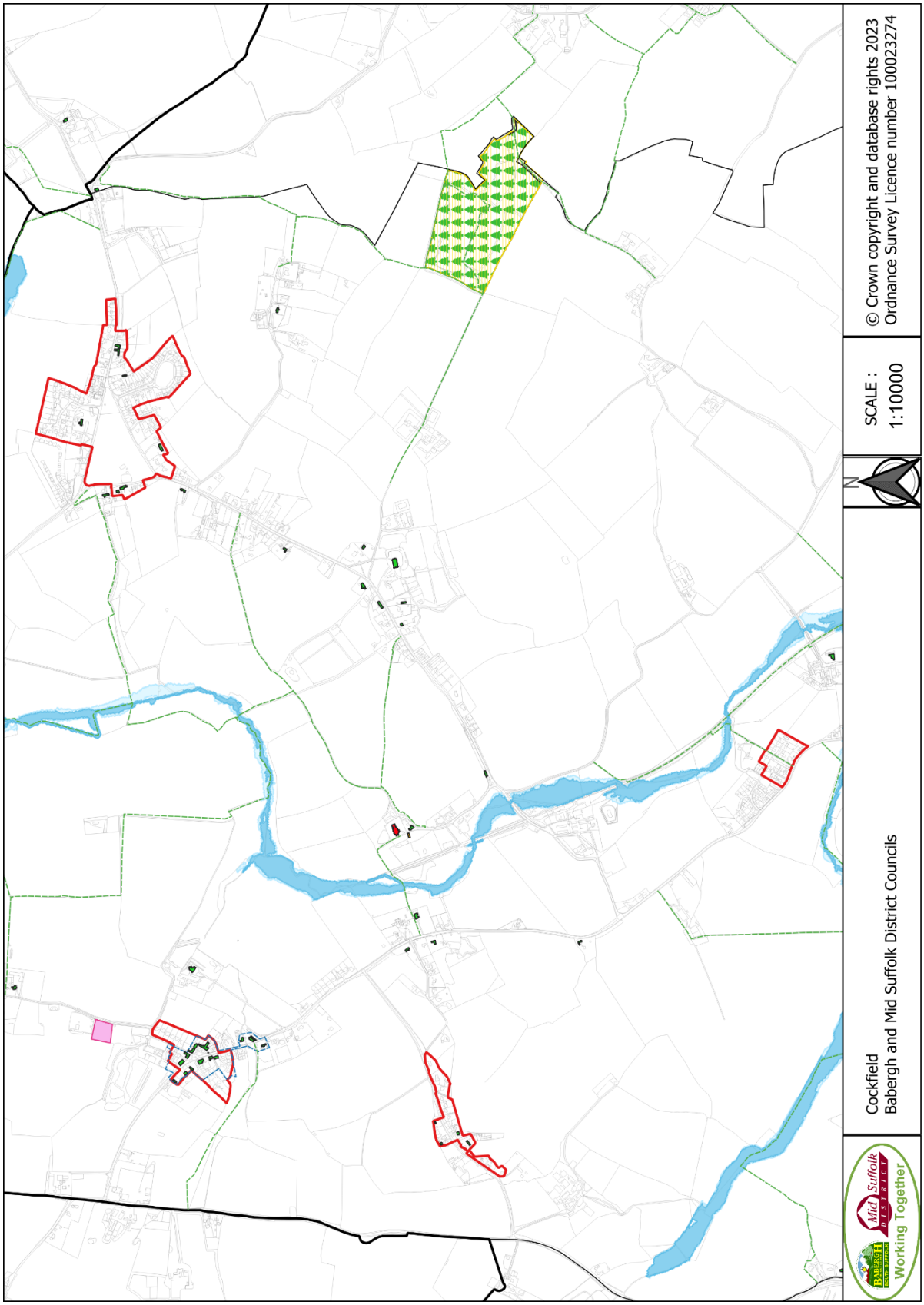
Cockfield
Babergh and Mid Suffolk District Councils
SCALE :
1:10000
© Crown copyright and database rights 2023
Ordnance Survey Licence number 100023274
Working Together

Copdock and Washbrook (South)

East Bergholt (East End)

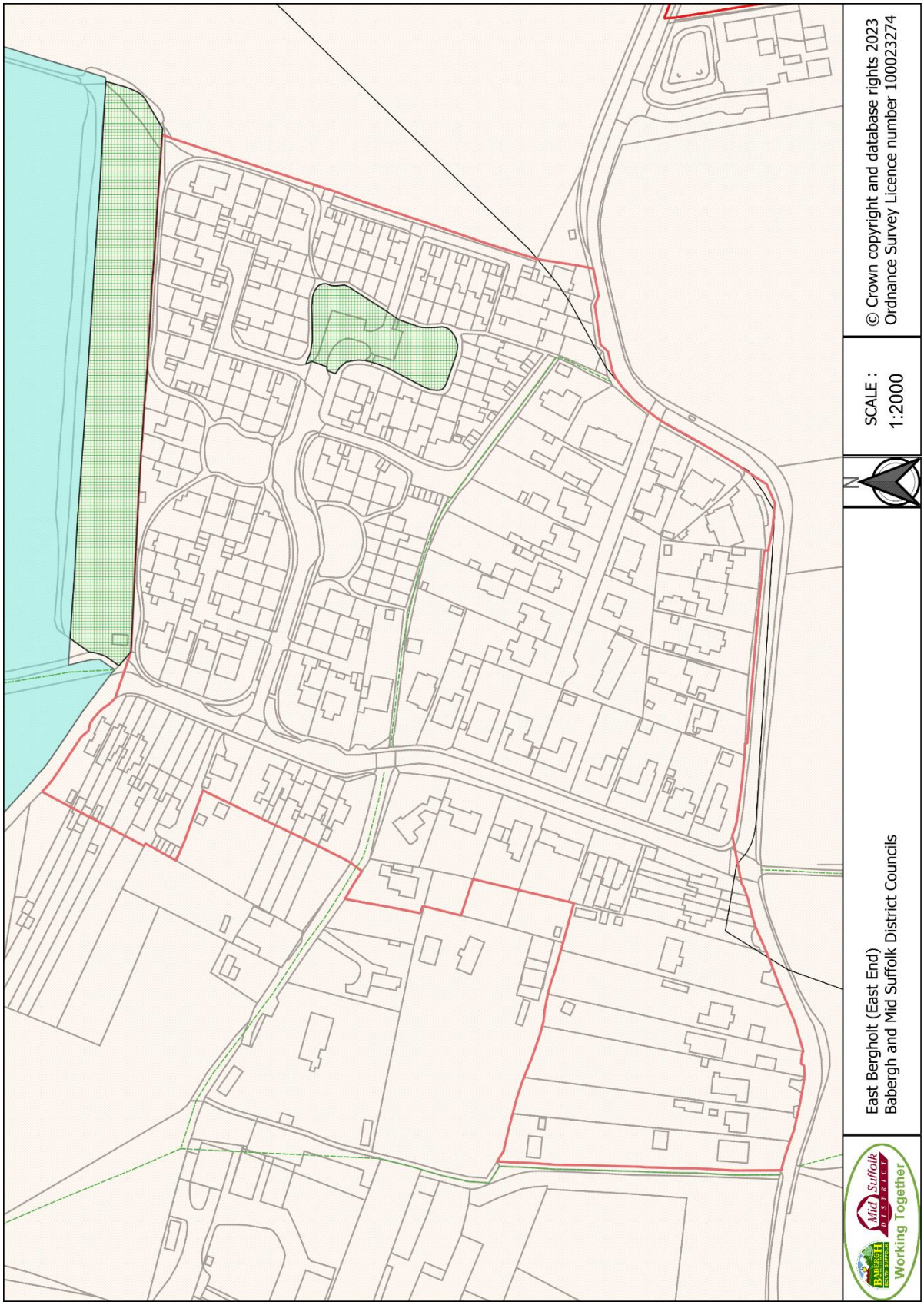

East Bergholt

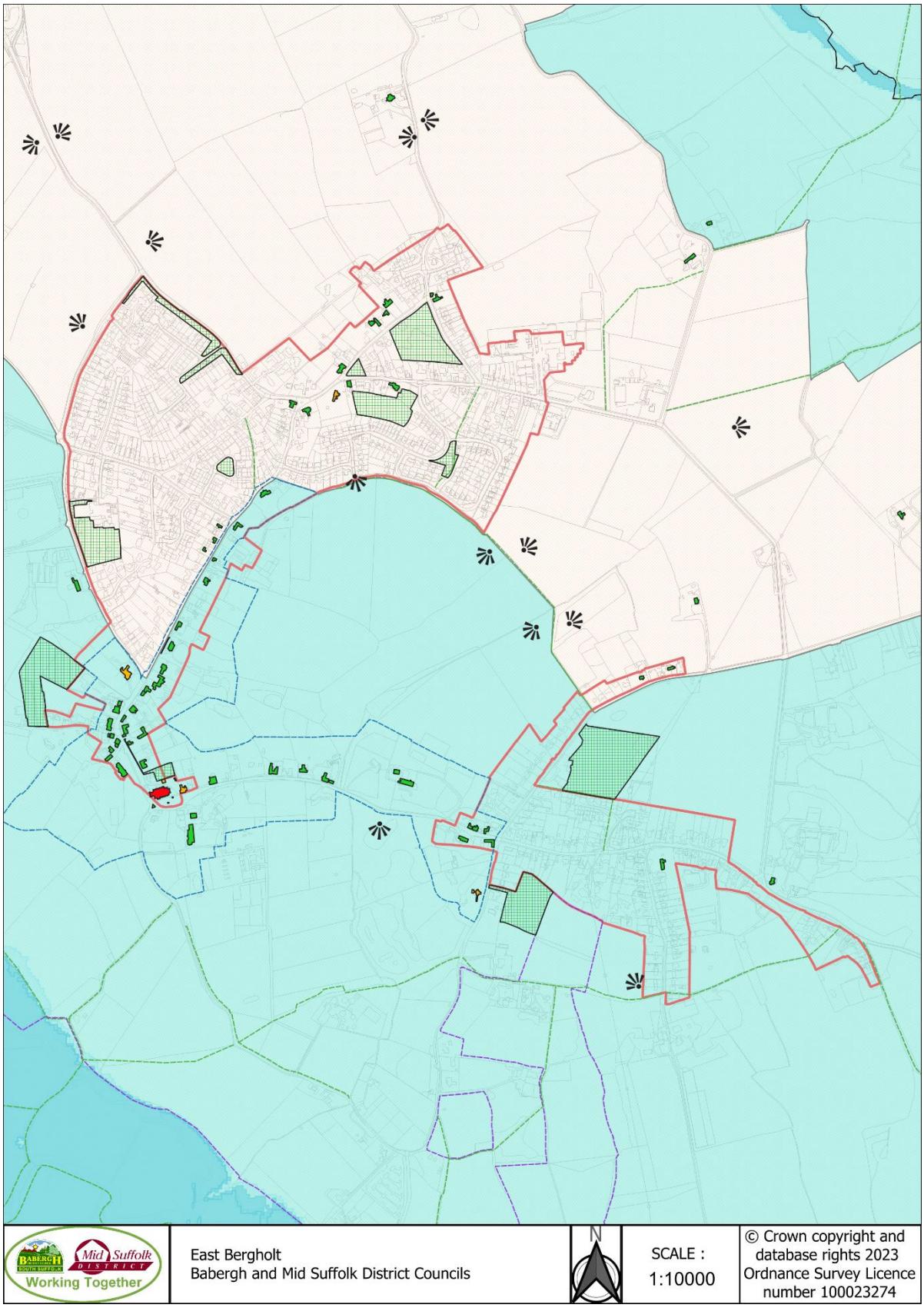

Edwardstone

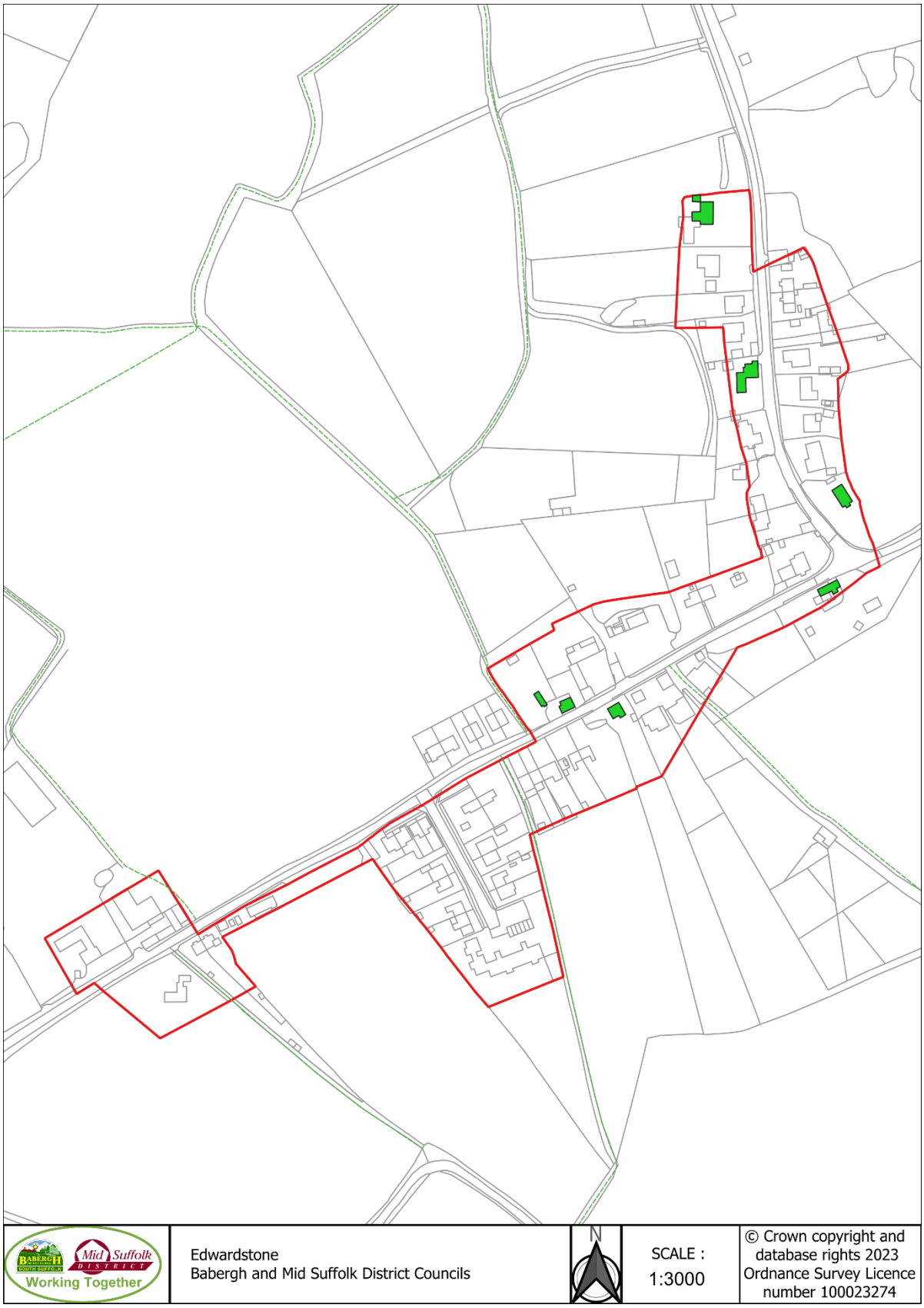

Elmsett

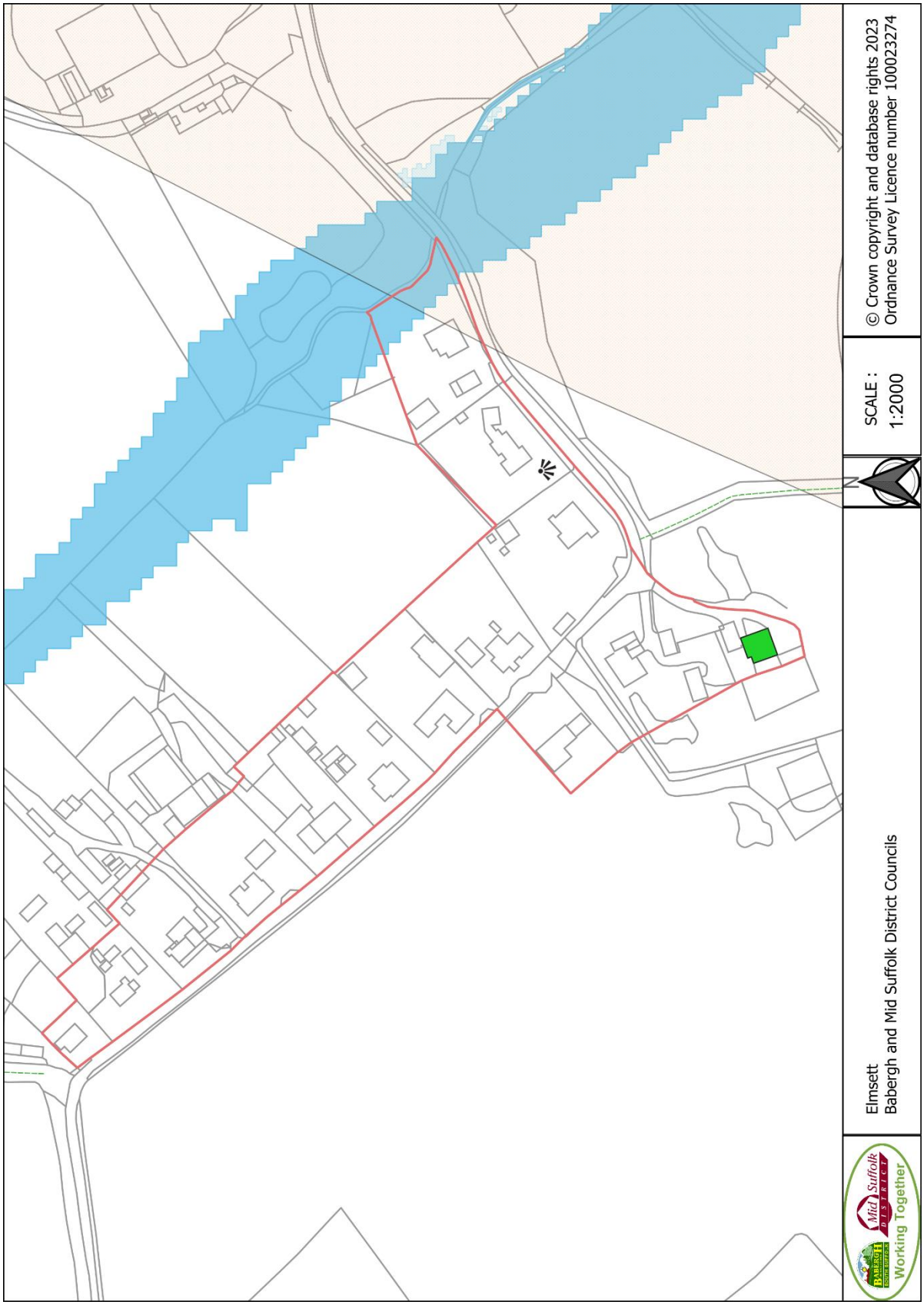
Elmsett
Babergh and Mid Suffolk District Councils
SCALE :
1:2000
© Crown copyright and database rights 2023
Ordnance Survey Licence number 100023274
Babergh
Mid Suffolk
Working Together

Elmsett (Continued)

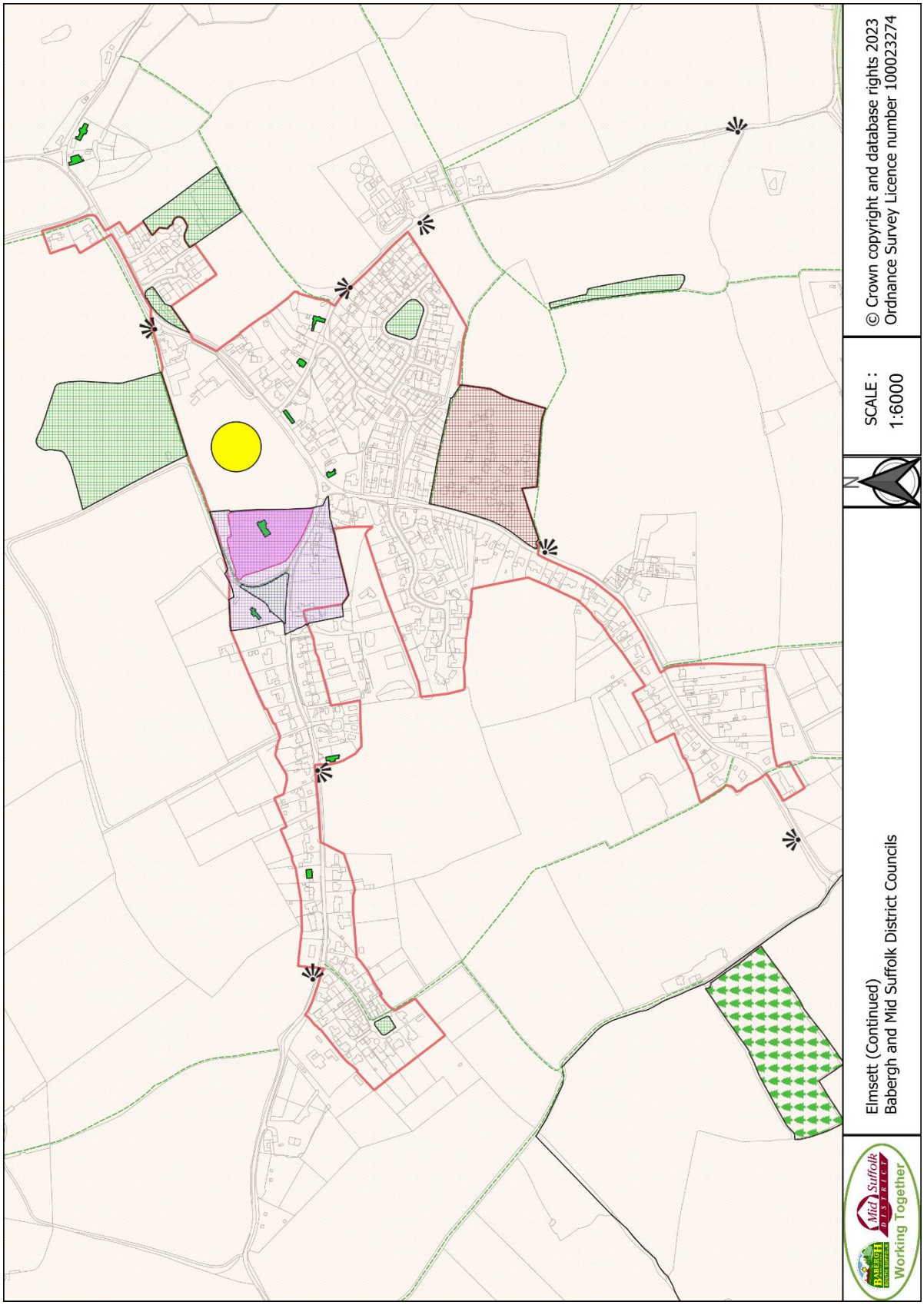

Glemsford

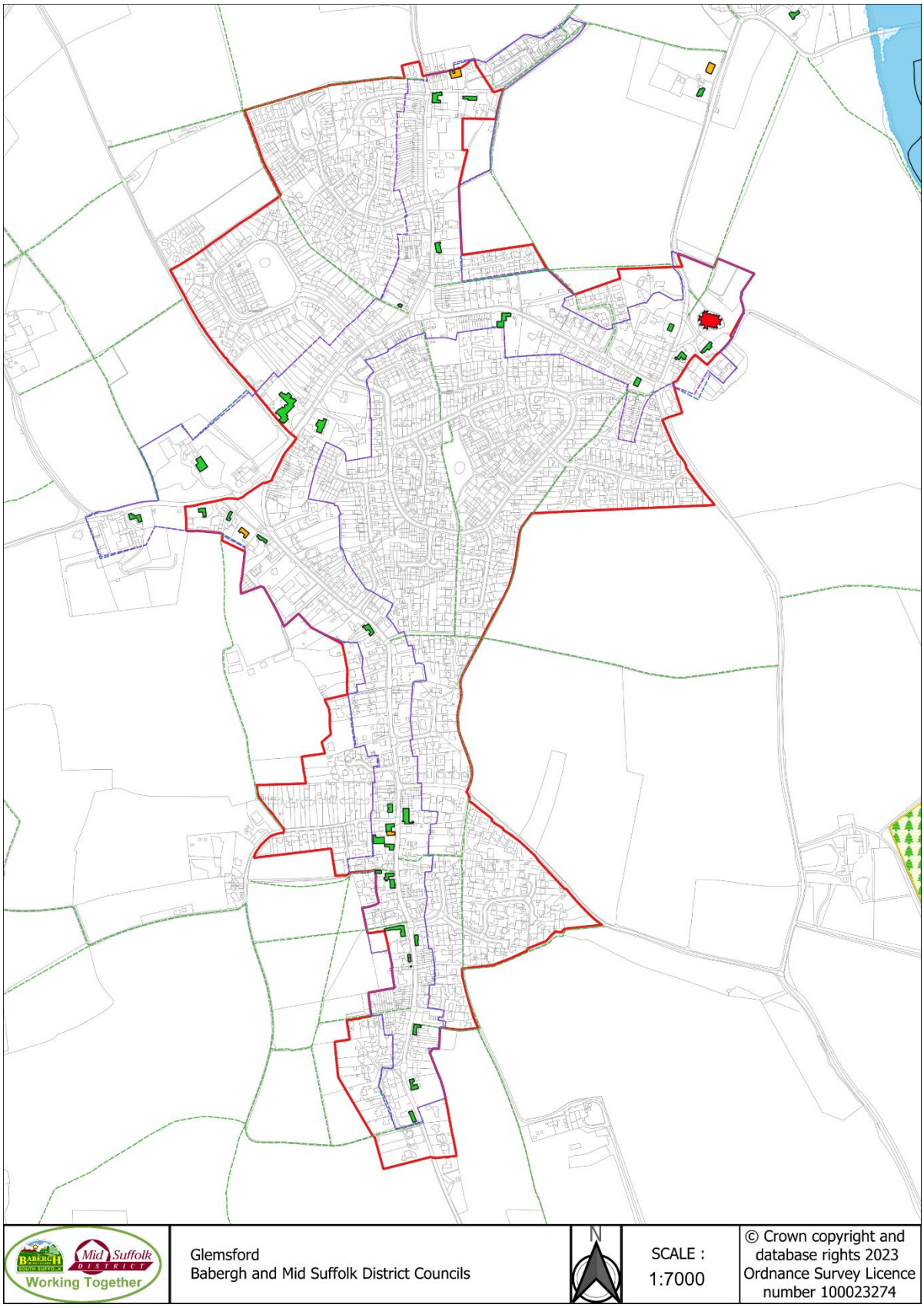
Glemsford
Babergh and Mid Suffolk District Councils
N
SCALE :
1:7000
© Crown copyright and database rights 2023 Ordnance Survey Licence number 100023274
Working Together

Great Waldingfield

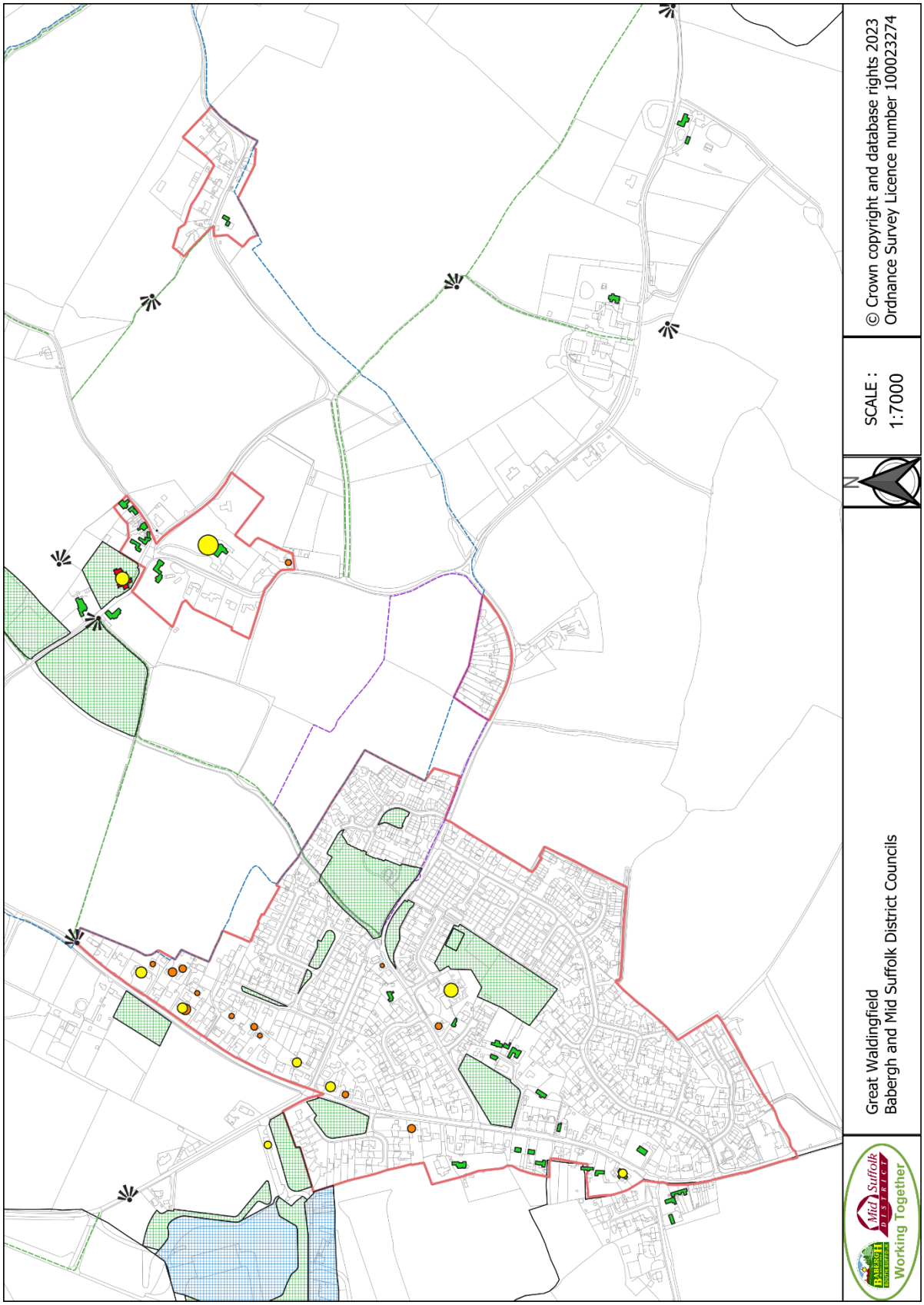

Hadleigh

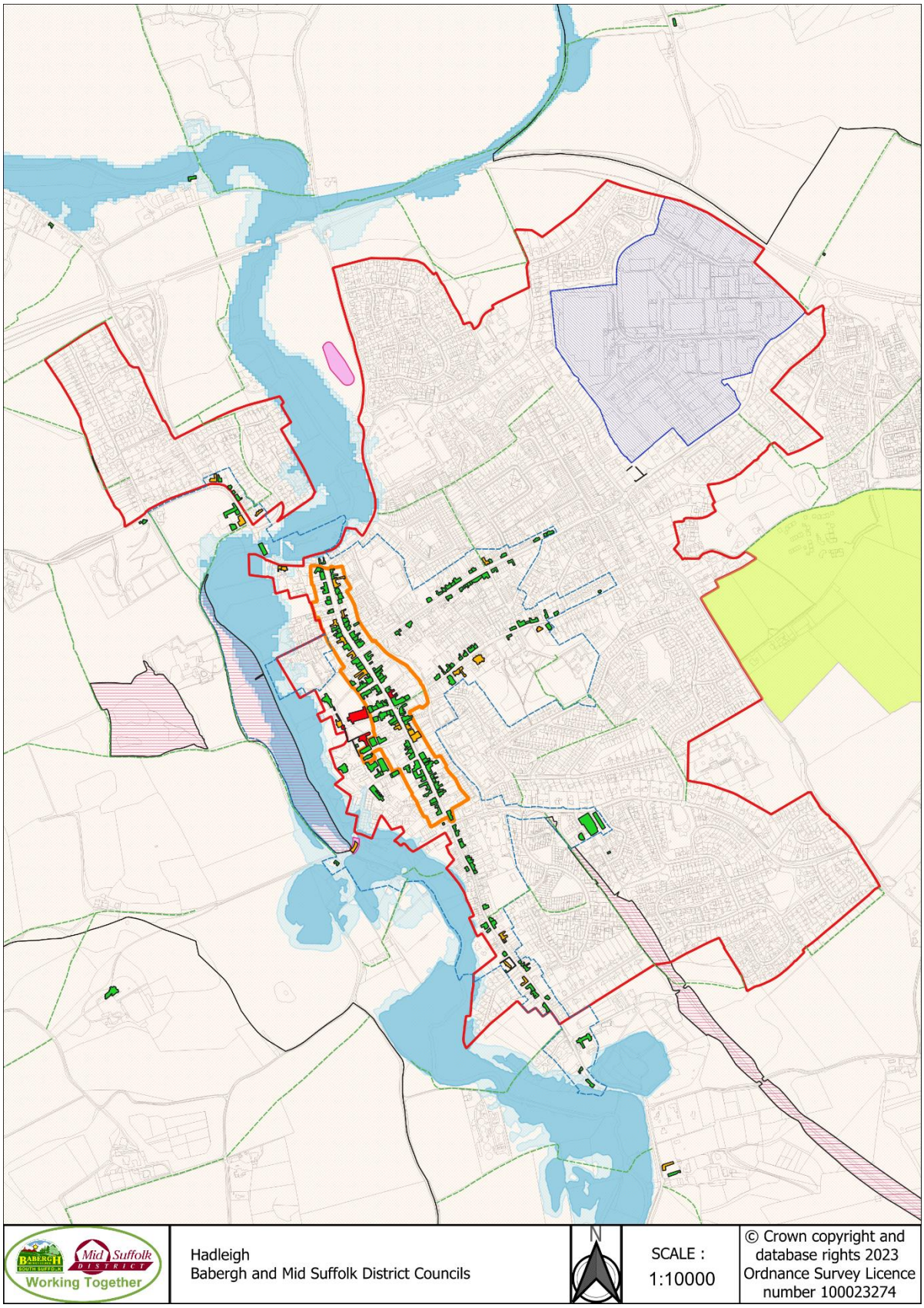
Hadleigh
Babergh and Mid Suffolk District Councils
N
SCALE :
1:10000
© Crown copyright and database rights 2023 Ordnance Survey Licence number 100023274
Working Together

Harkstead

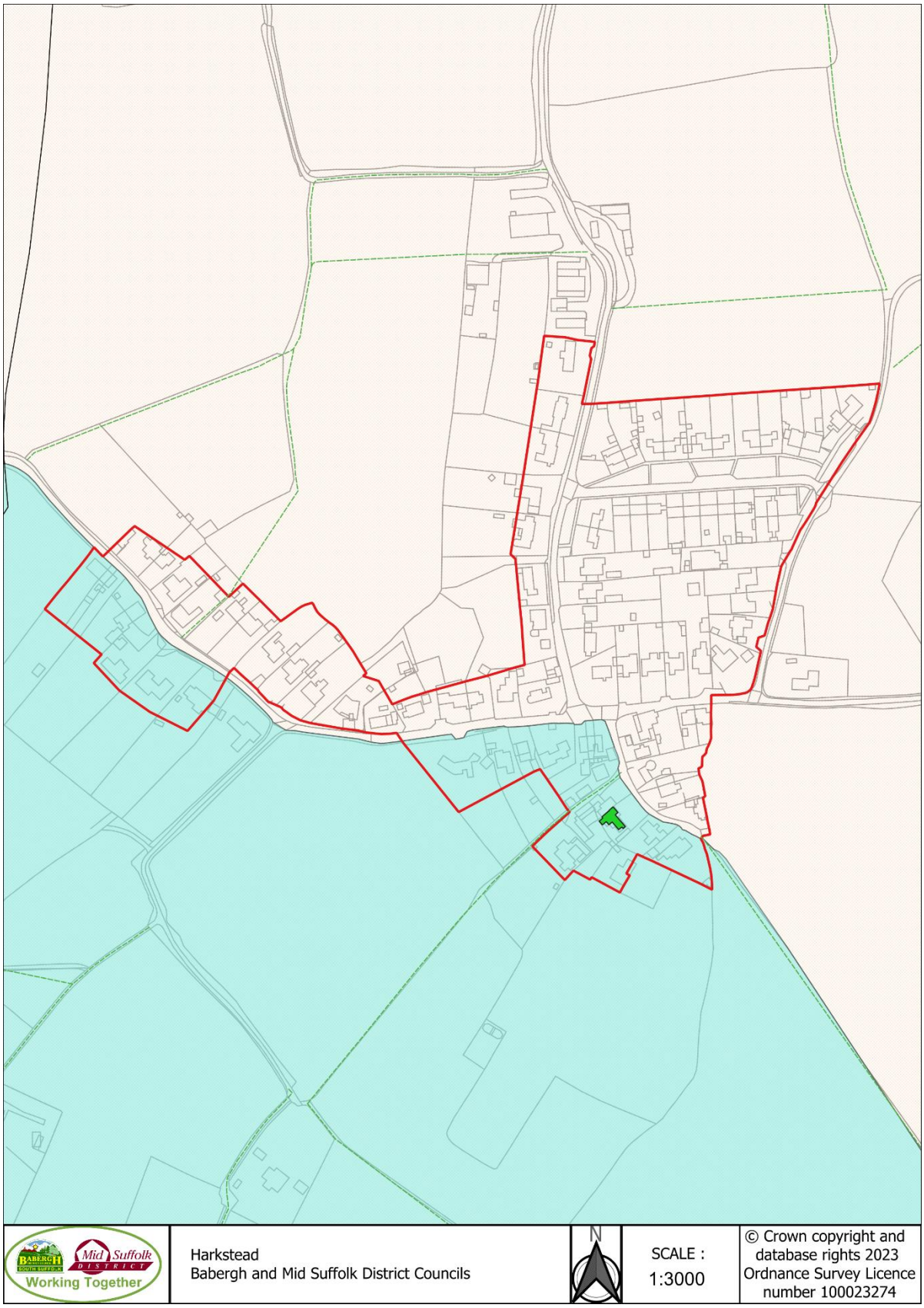
Harkstead
Babergh and Mid Suffolk District Councils
N
SCALE :
1:3000
© Crown copyright and database rights 2023 Ordnance Survey Licence number 100023274
Working Together

Hartest

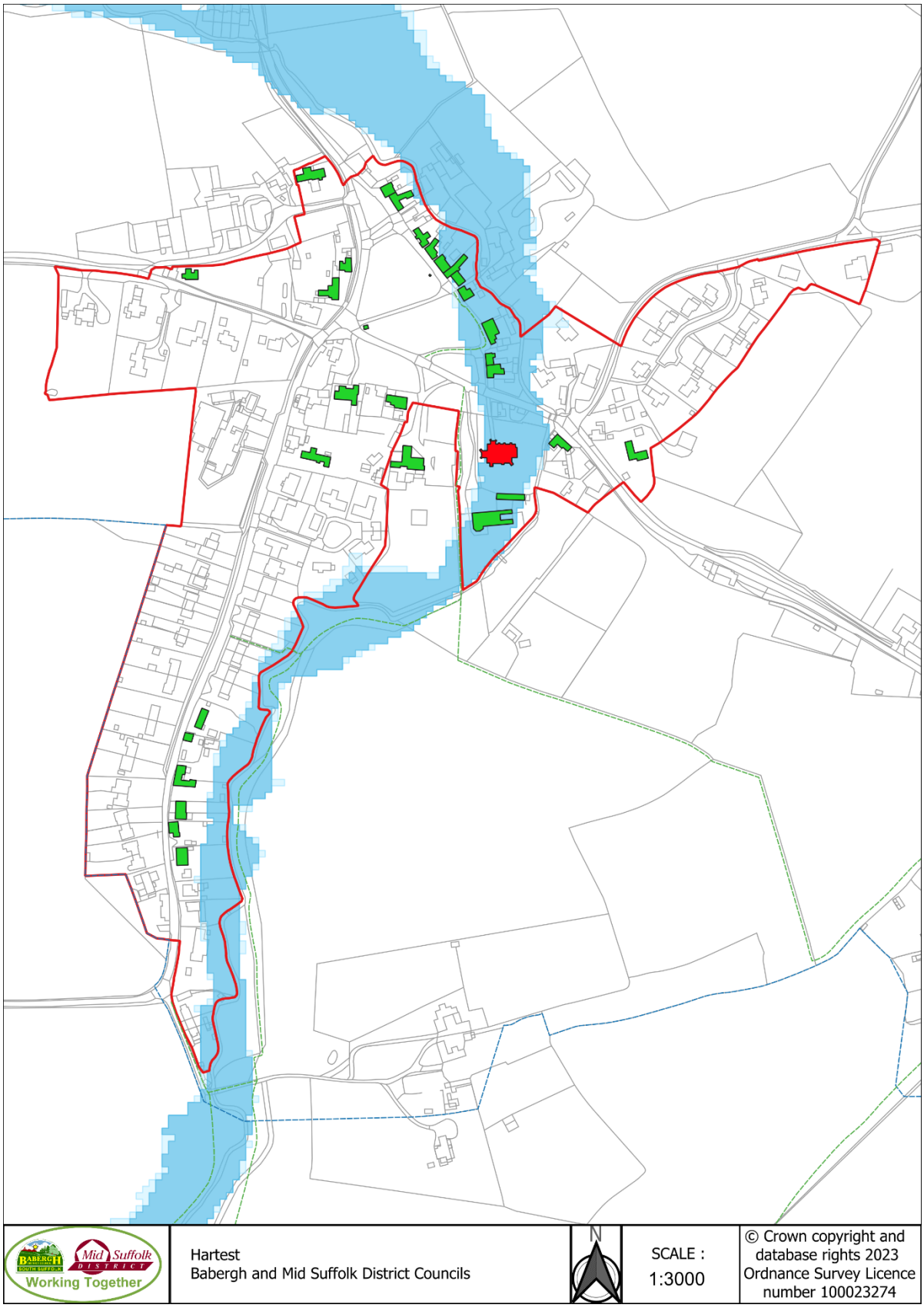
Hartest
Babergh and Mid Suffolk District Councils
N
SCALE :
1:3000
© Crown copyright and database rights 2023 Ordnance Survey Licence number 100023274
Working Together

Hintlesham

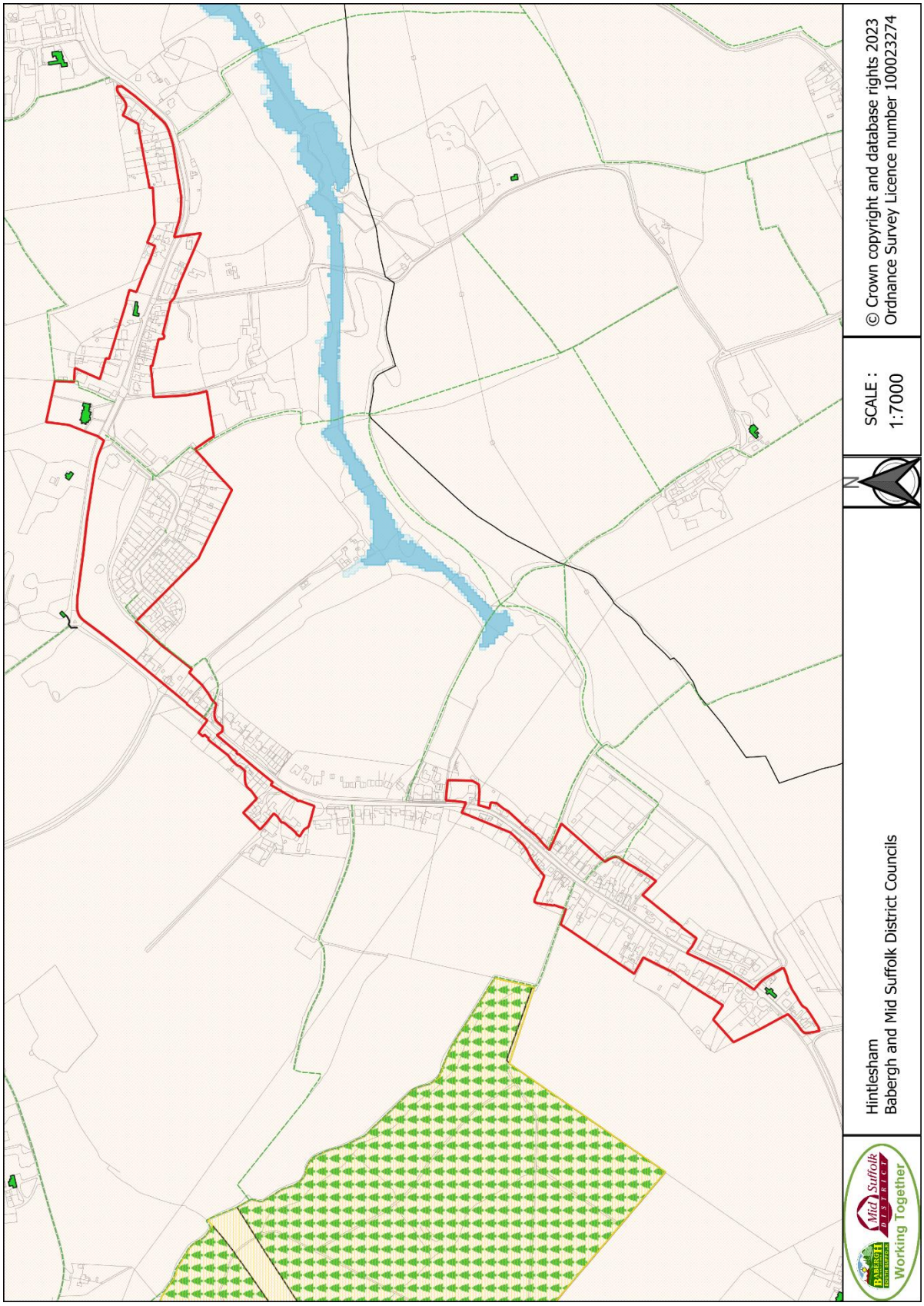
Hintlesham
Babergh and Mid Suffolk District Councils
SCALE :
1:7000
© Crown copyright and database rights 2023
Ordnance Survey Licence number 100023274
Babergh
District Council
Mid Suffolk
District
Working Together

Hitcham

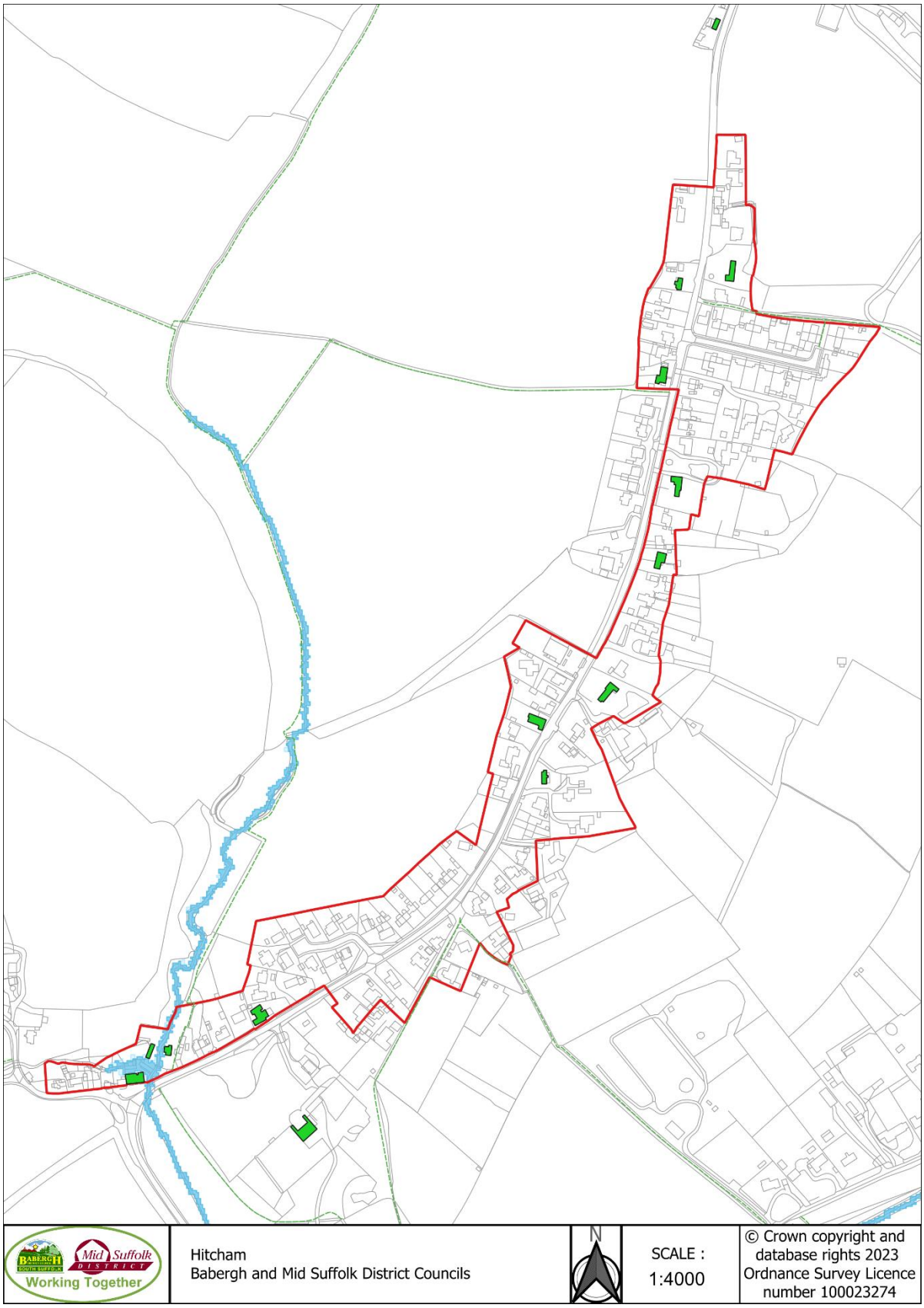
Hitcham
Babergh and Mid Suffolk District Councils
N
SCALE :
1:4000
© Crown copyright and database rights 2023 Ordnance Survey Licence number 100023274
Working Together

Holbrook

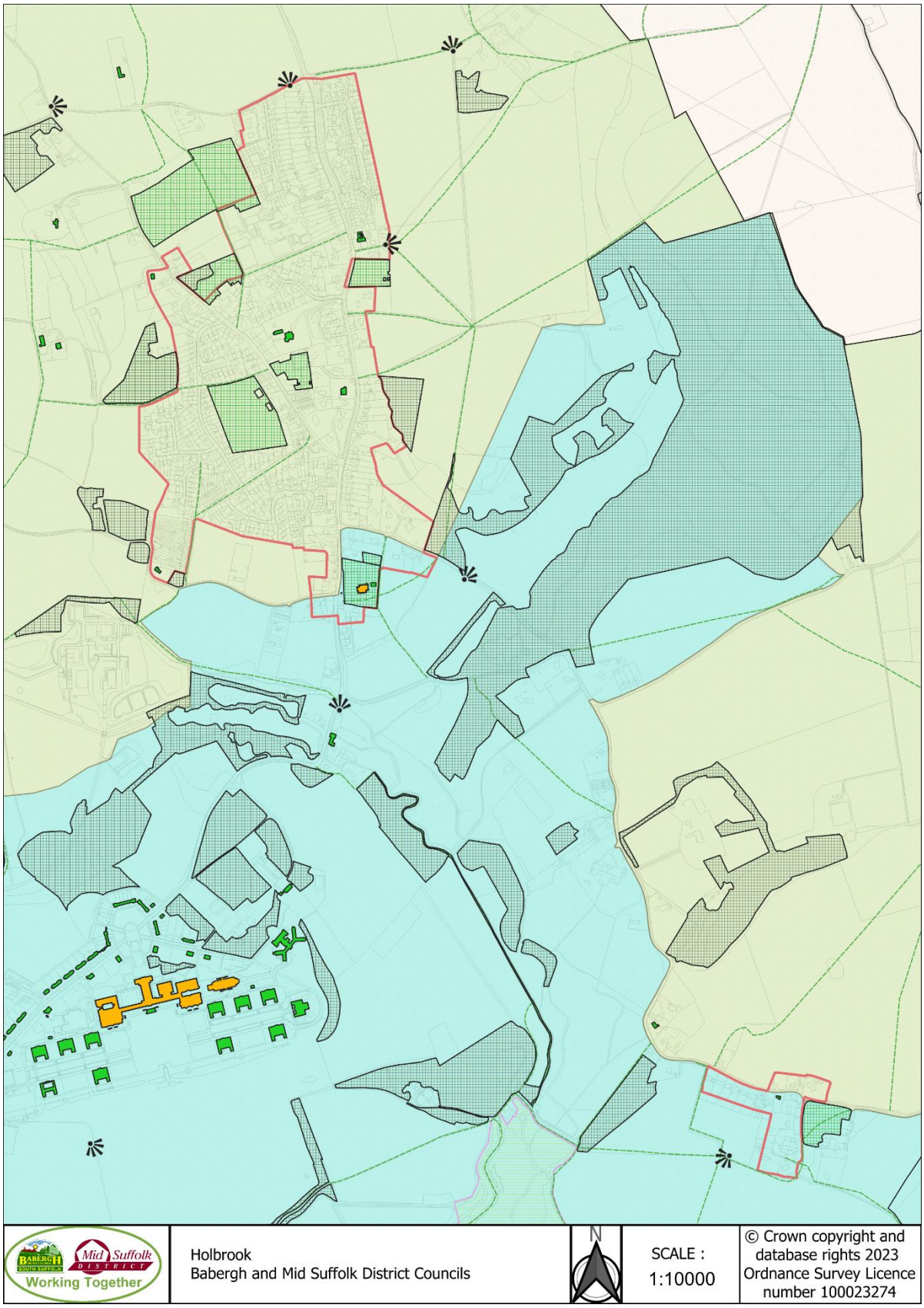
Holbrook
Babergh and Mid Suffolk District Councils
N
SCALE :
1:10000
© Crown copyright and database rights 2023 Ordnance Survey Licence number 100023274

Holton St Mary

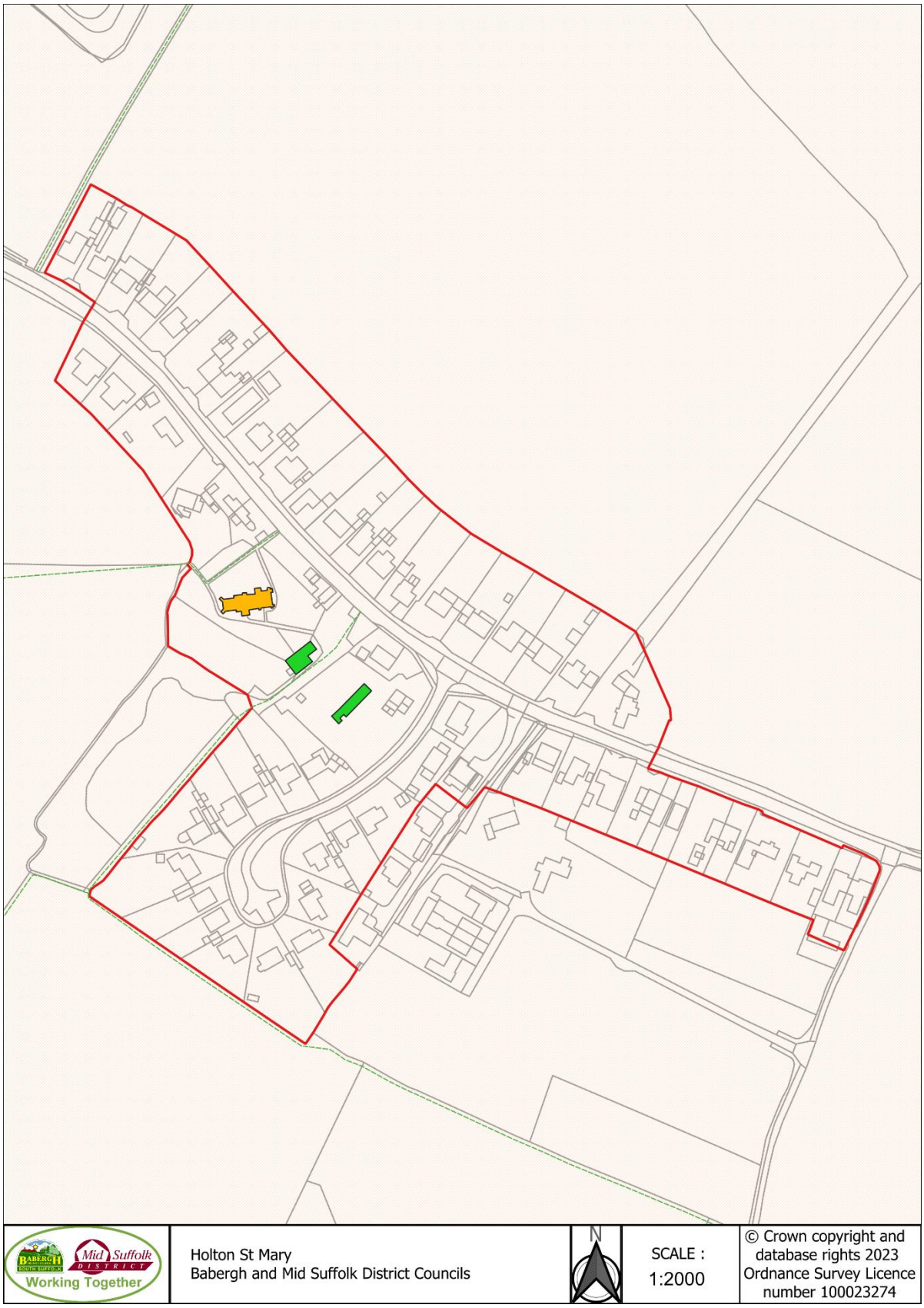

Kersey

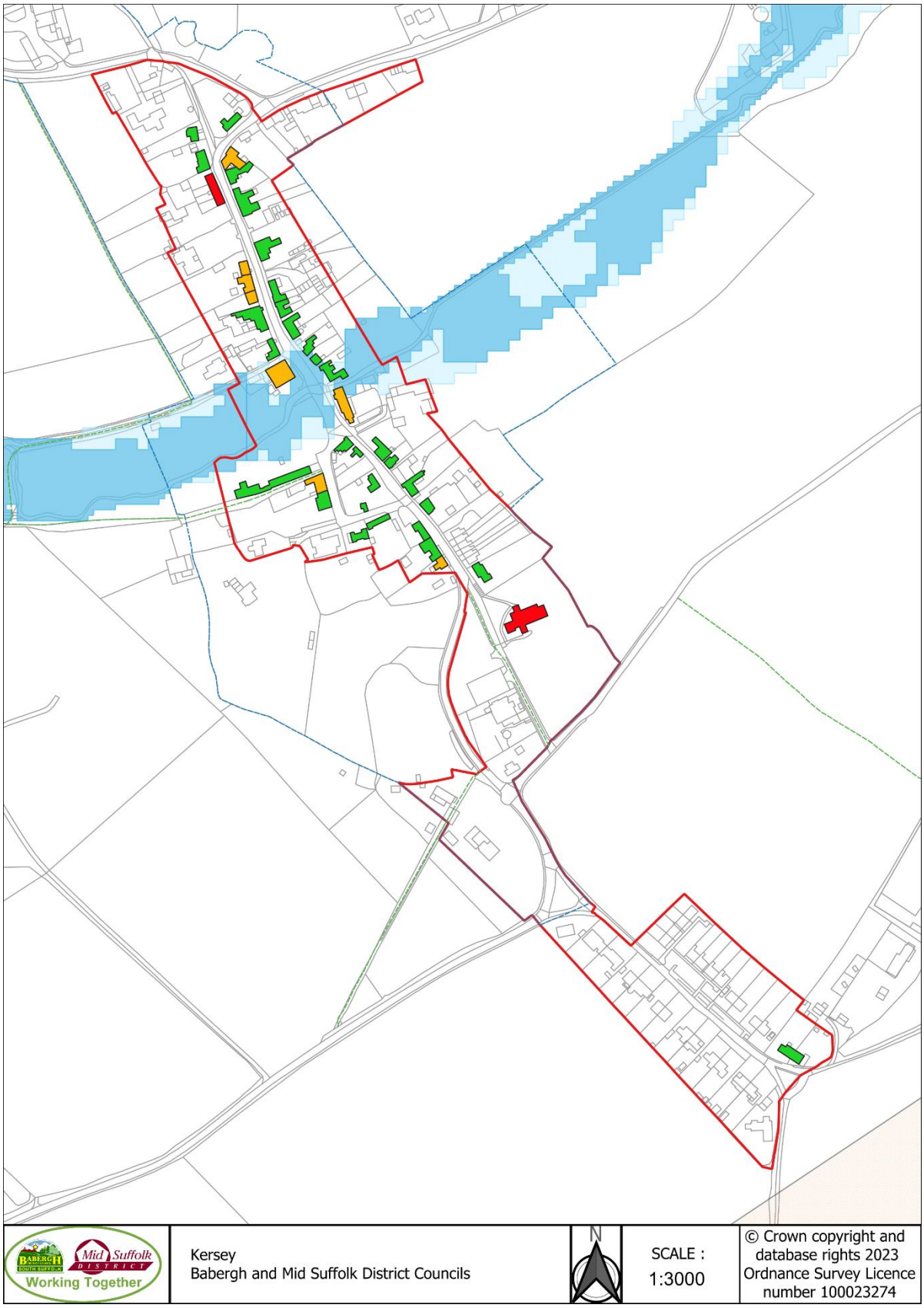
Kersey
Babergh and Mid Suffolk District Councils
N
SCALE :
1:3000
© Crown copyright and database rights 2023 Ordnance Survey Licence number 100023274
Working Together

Lavenham

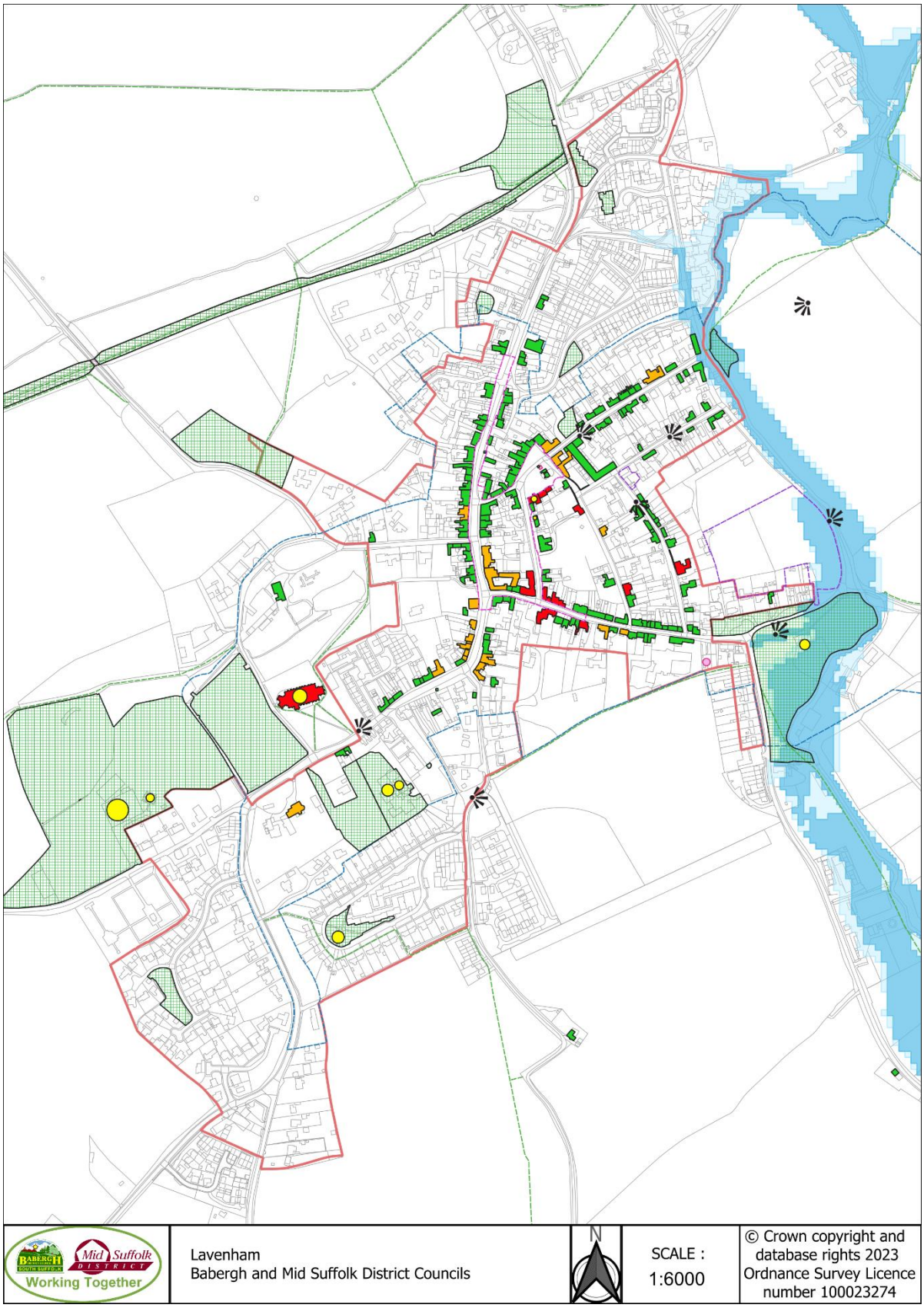
Lavenham
Babergh and Mid Suffolk District Councils
N
SCALE :
1:6000
© Crown copyright and database rights 2023 Ordnance Survey Licence number 100023274
Working Together

Lawshall

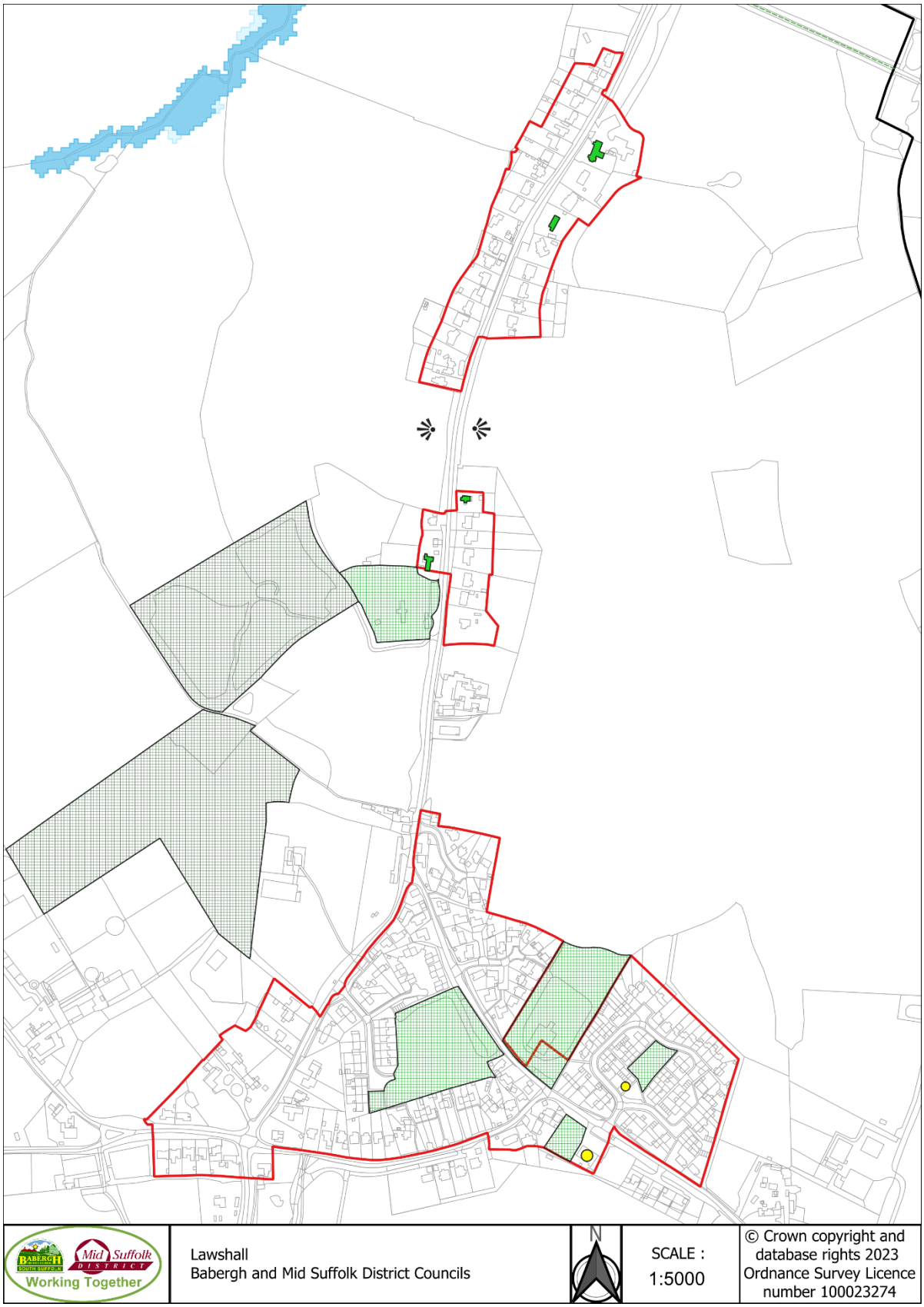
Lawshall
Babergh and Mid Suffolk District Councils
N
SCALE :
1:5000
© Crown copyright and database rights 2023 Ordnance Survey Licence number 100023274
Working Together

Lawshall (Street)

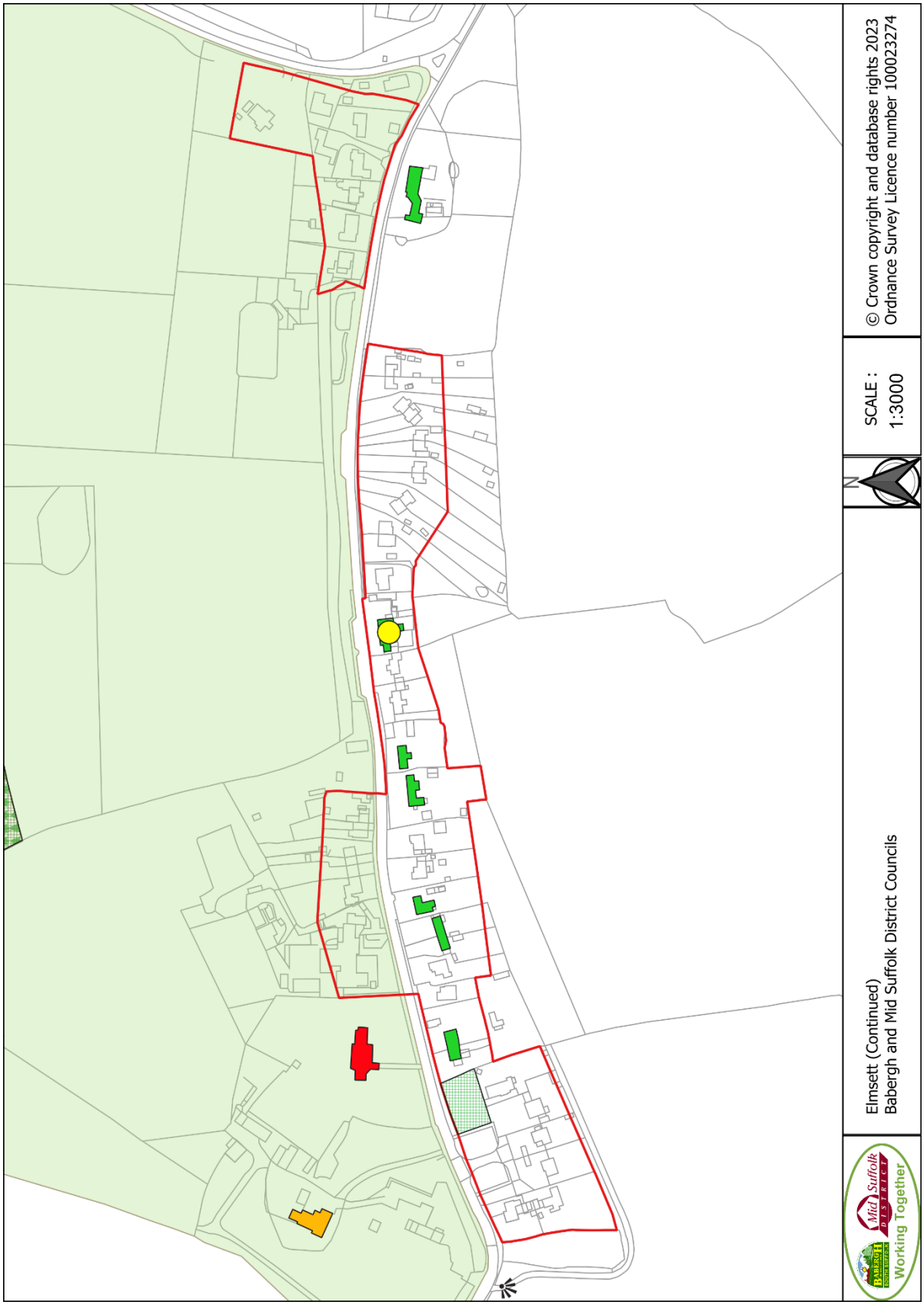

Layham (Upper)

Leavenheath

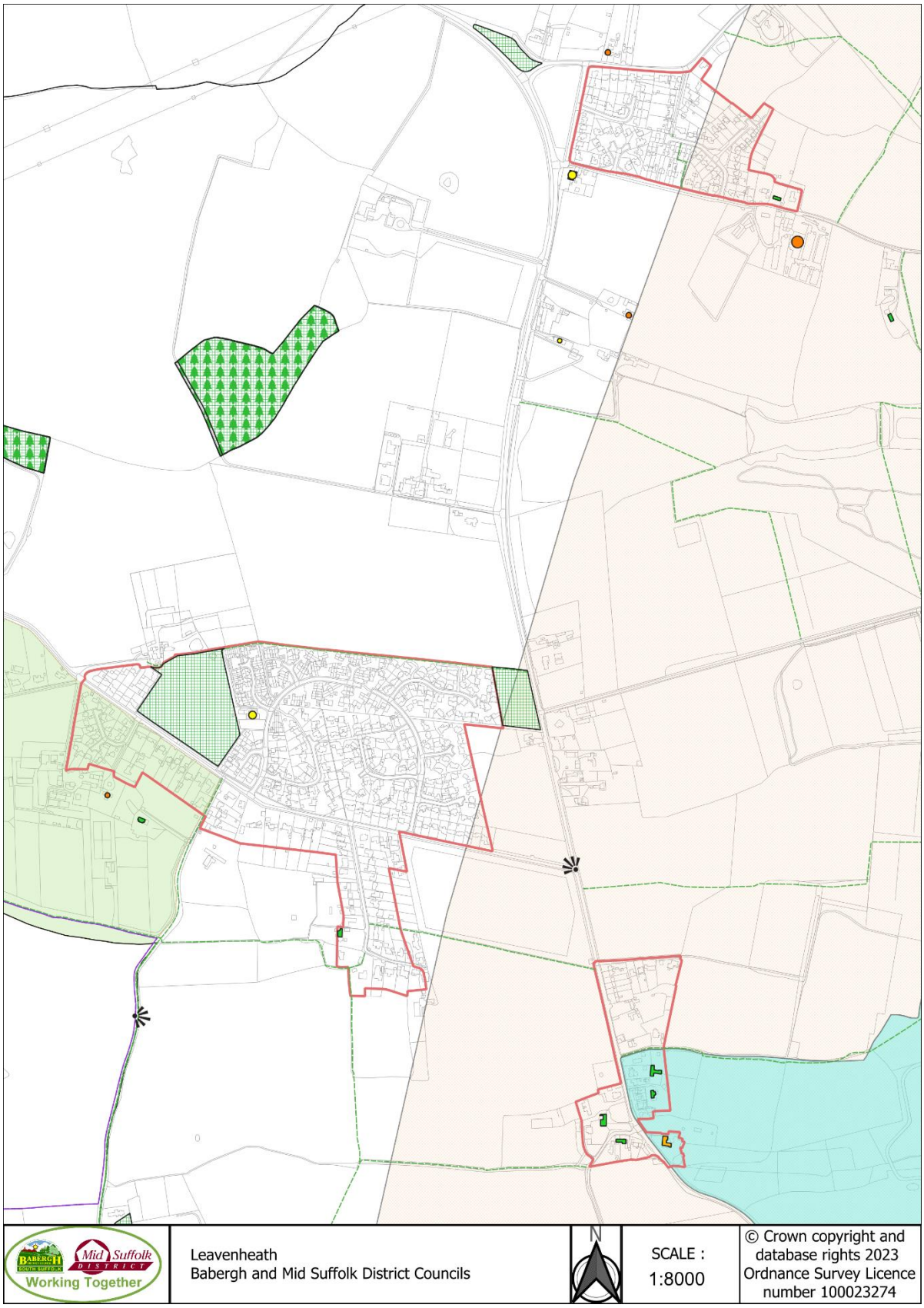

Little Cornard

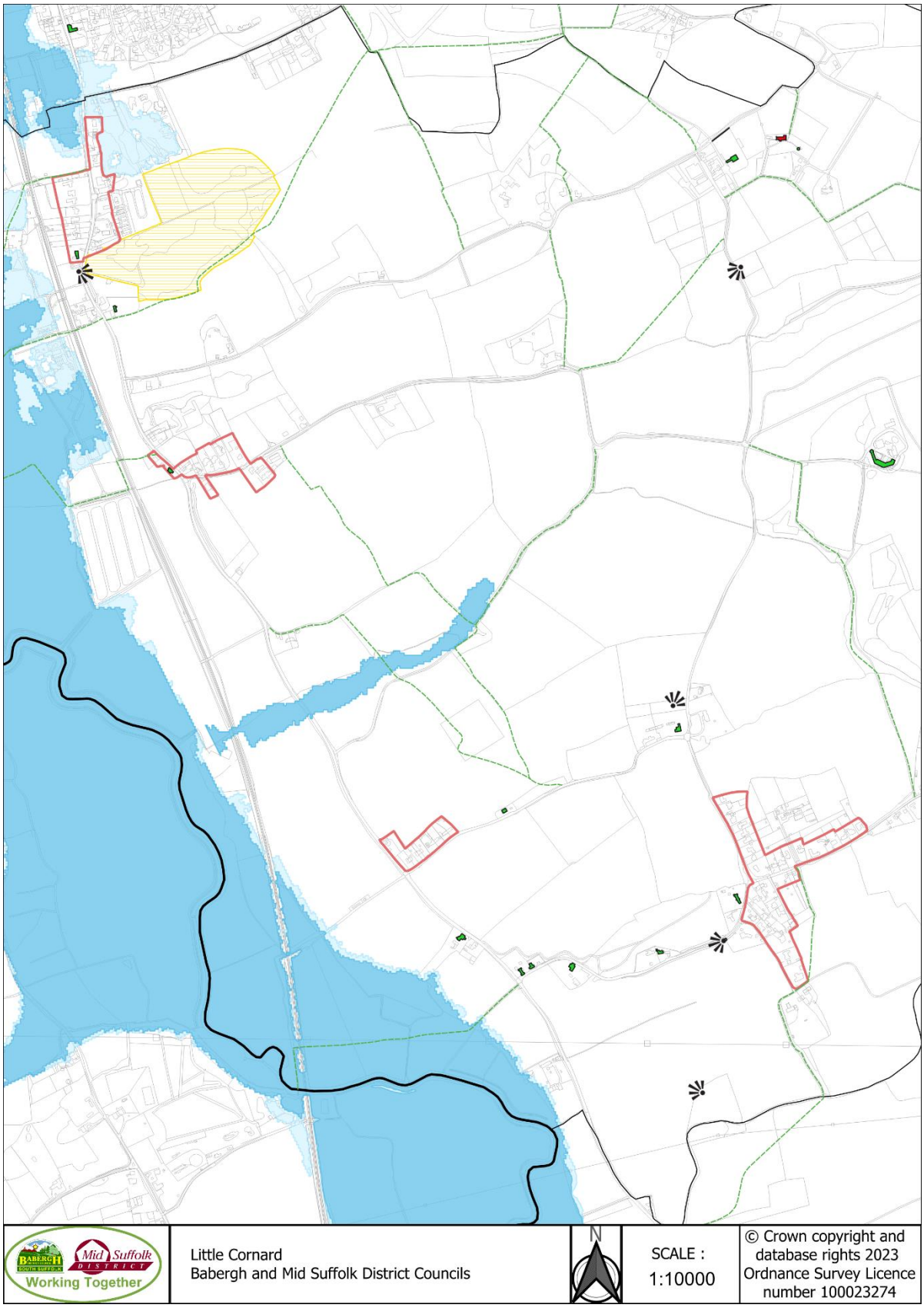

Little Waldingfield

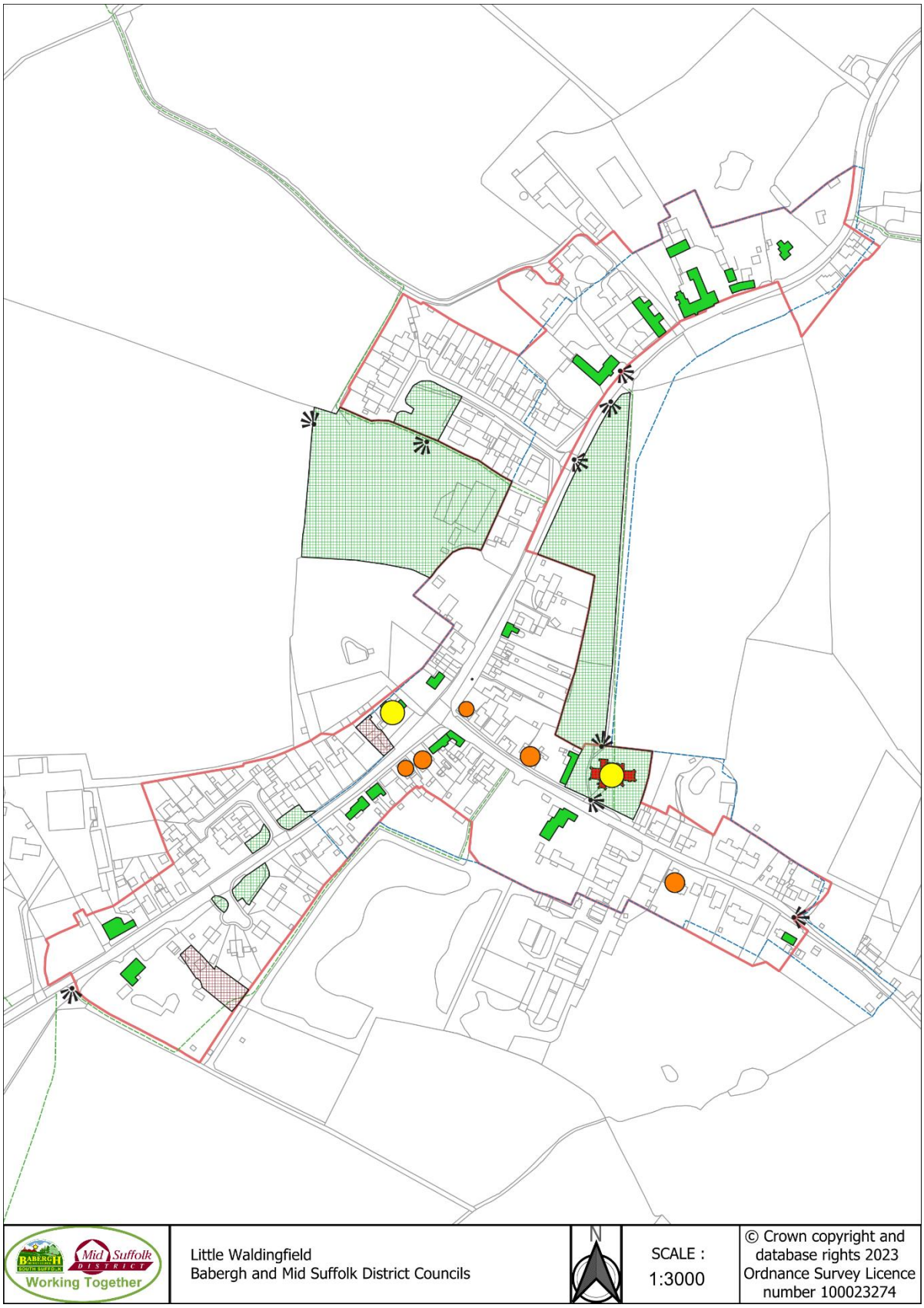

Long Melford (North)

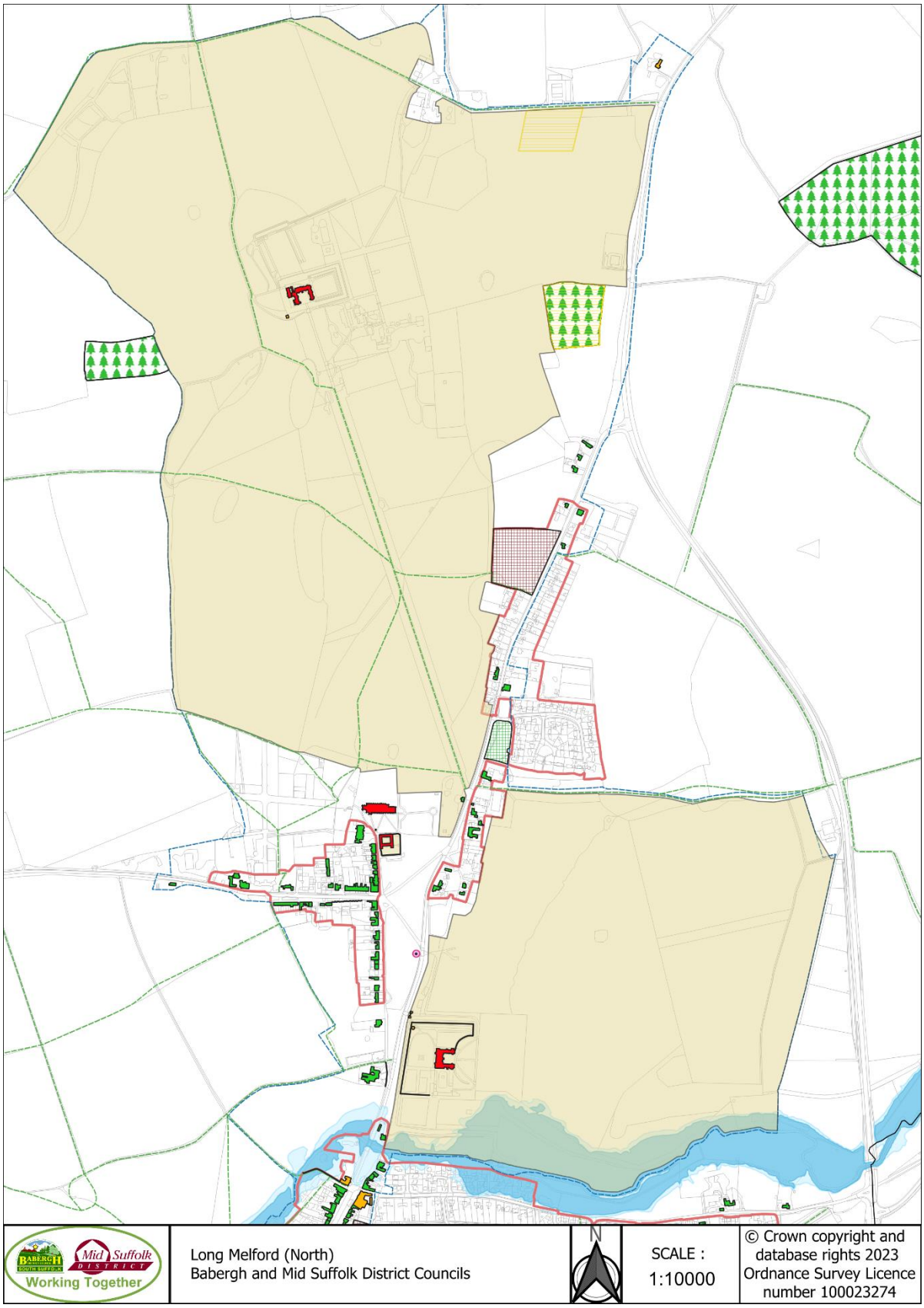

Long Melford (South)

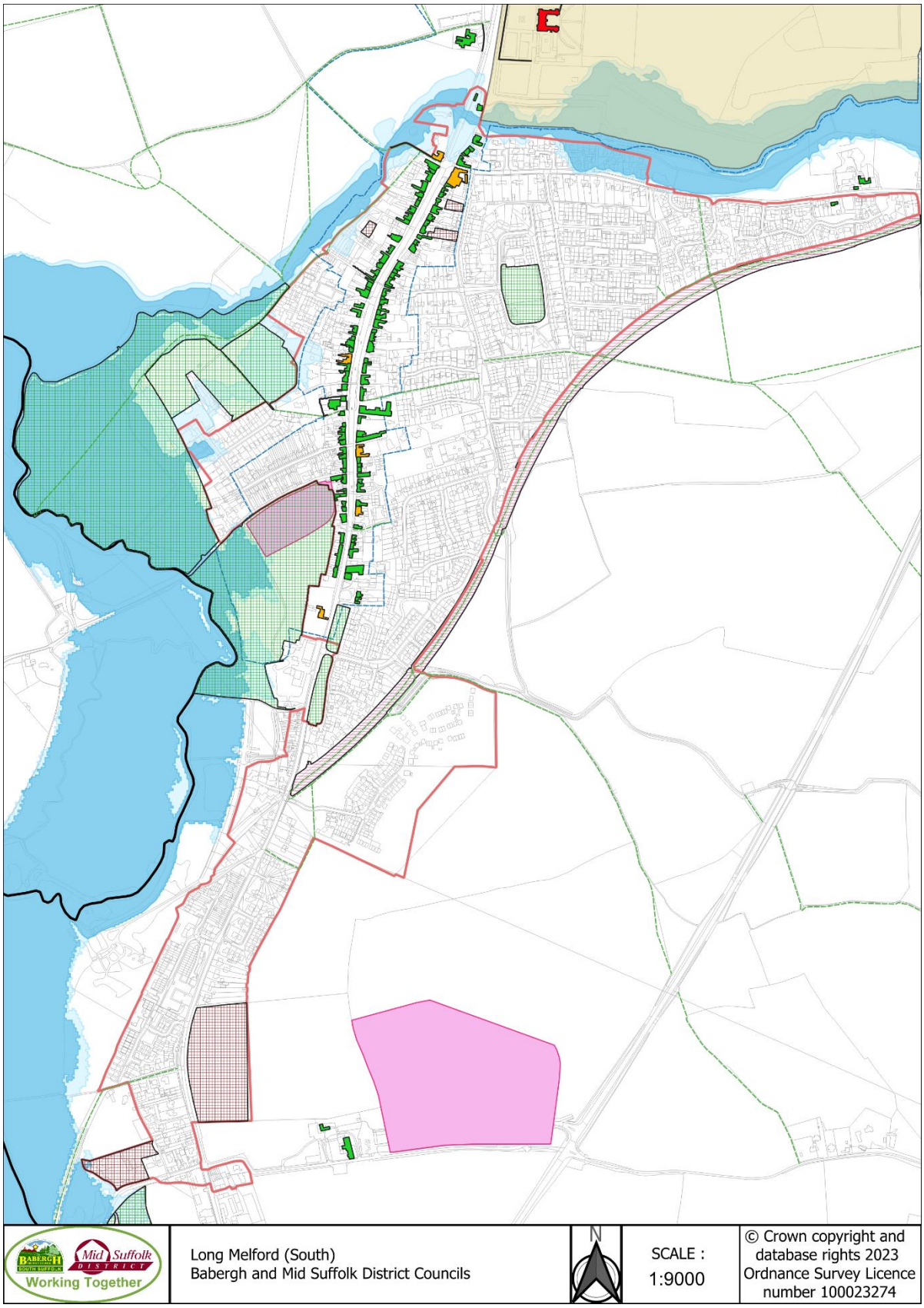

Monks Eleigh

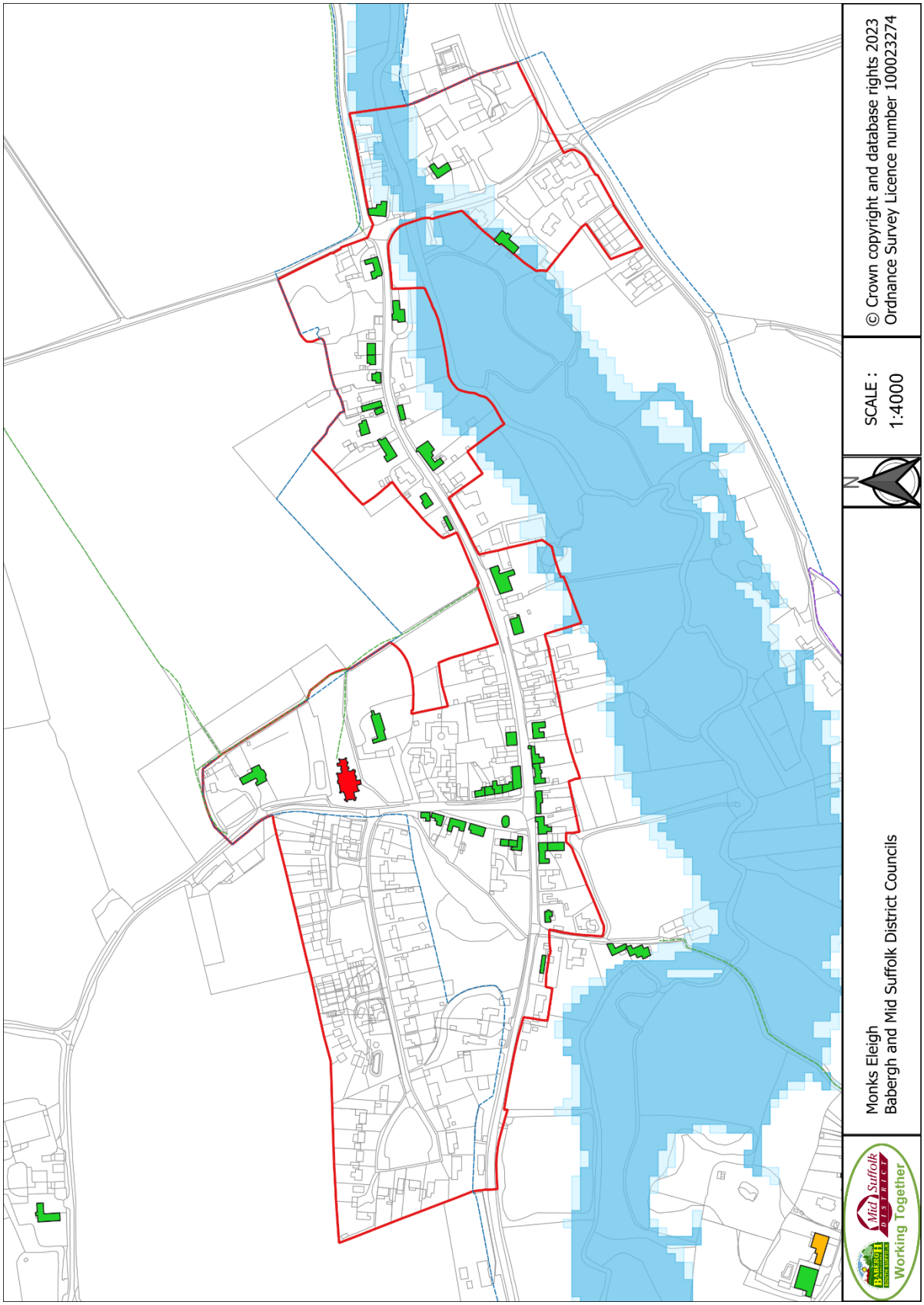

Nayland

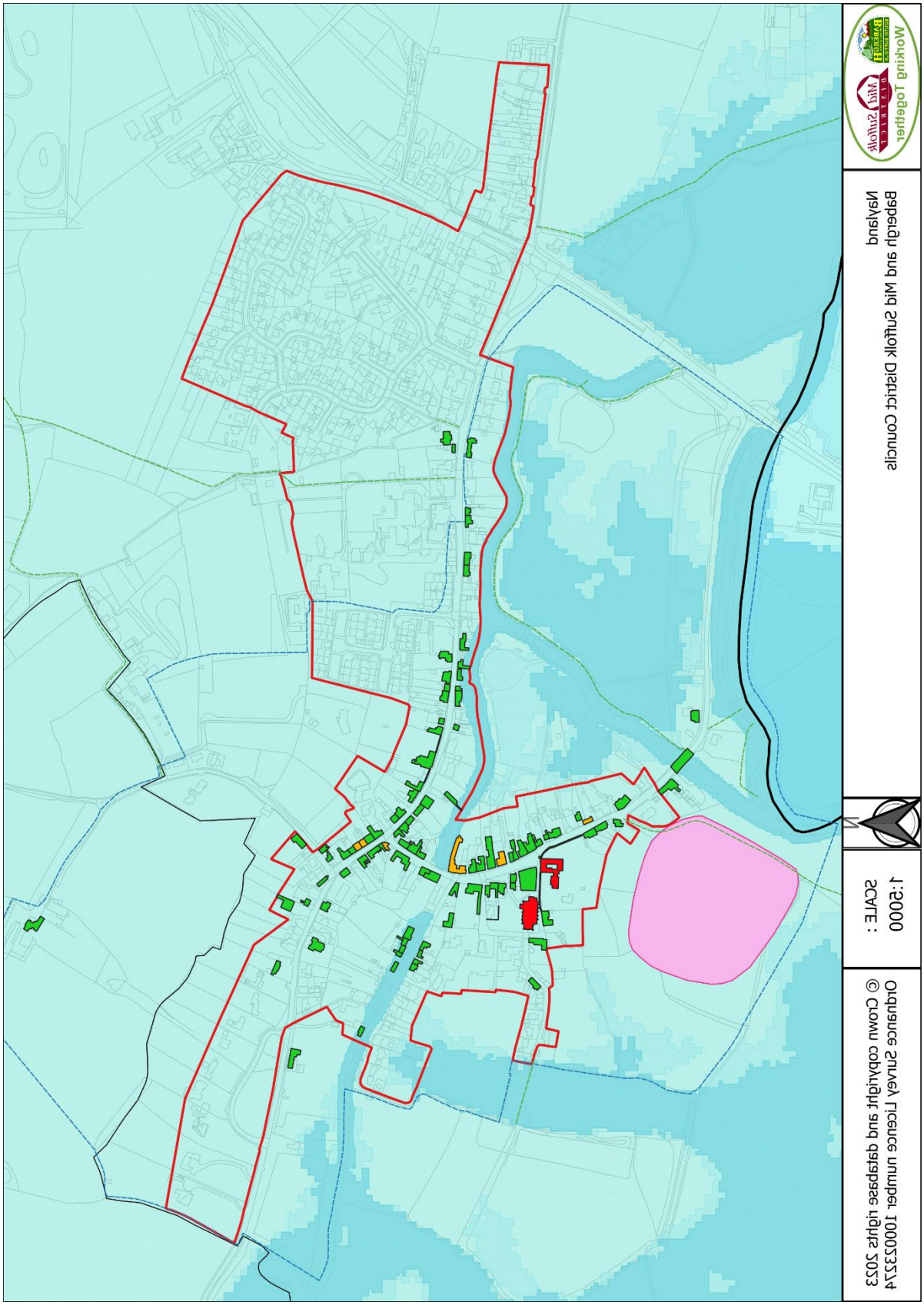
Nayland
Babergh and Mid Suffolk District Councils
SCALE : 1:3000
Ordnance Survey Licence number 100023274
© Crown copyright and database rights 2023

Nedging

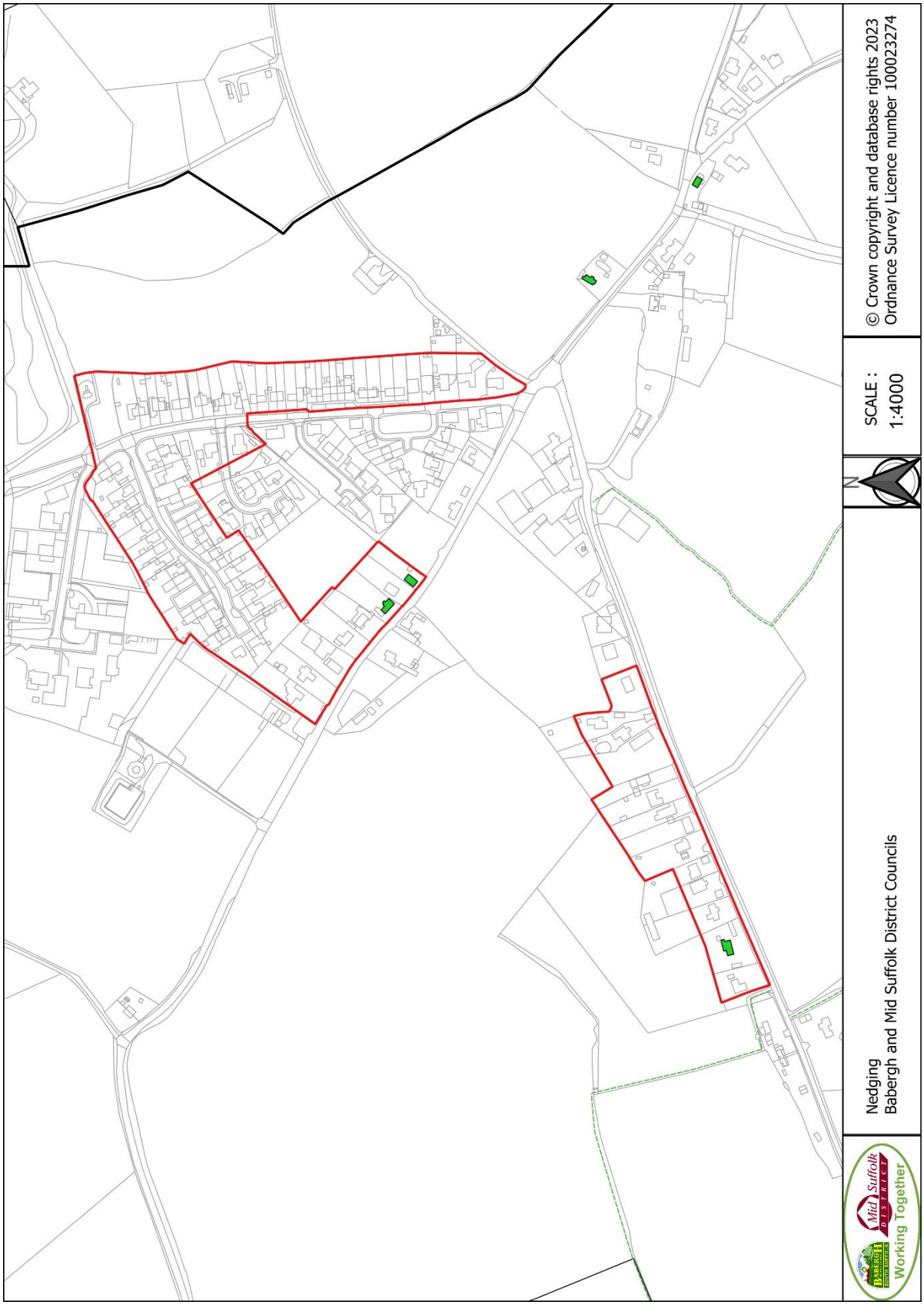
Nedging
Babergh and Mid Suffolk District Councils
SCALE :
1:4000
© Crown copyright and database rights 2023
Ordnance Survey Licence number 100023274
Working Together

Newton

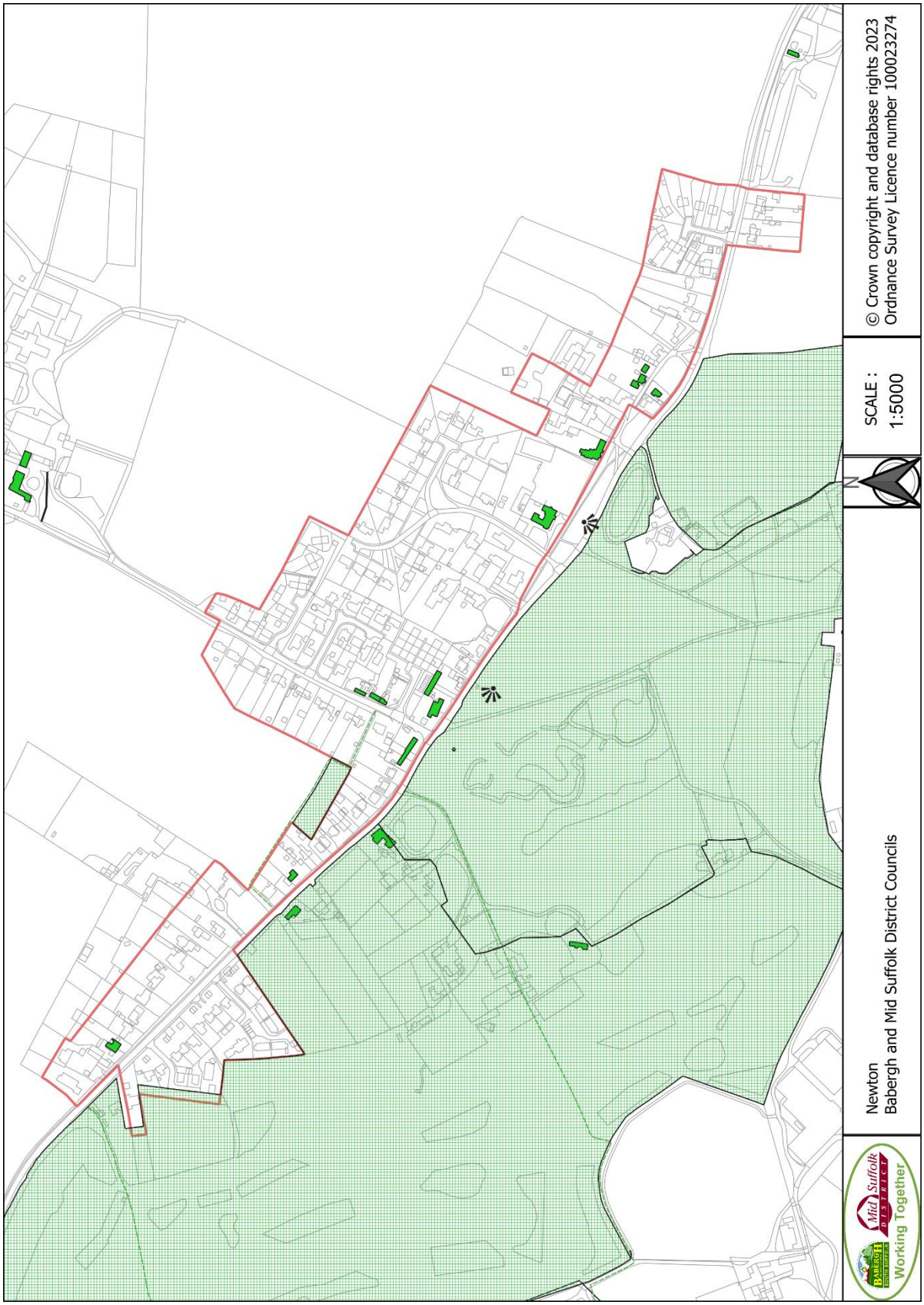
Babergh
Mid Suffolk
DISTRICT
Working Together
Newton
Babergh and Mid Suffolk District Councils
N
SCALE :
1:5000
© Crown copyright and database rights 2023
Ordnance Survey Licence number 100023274

Pinewood

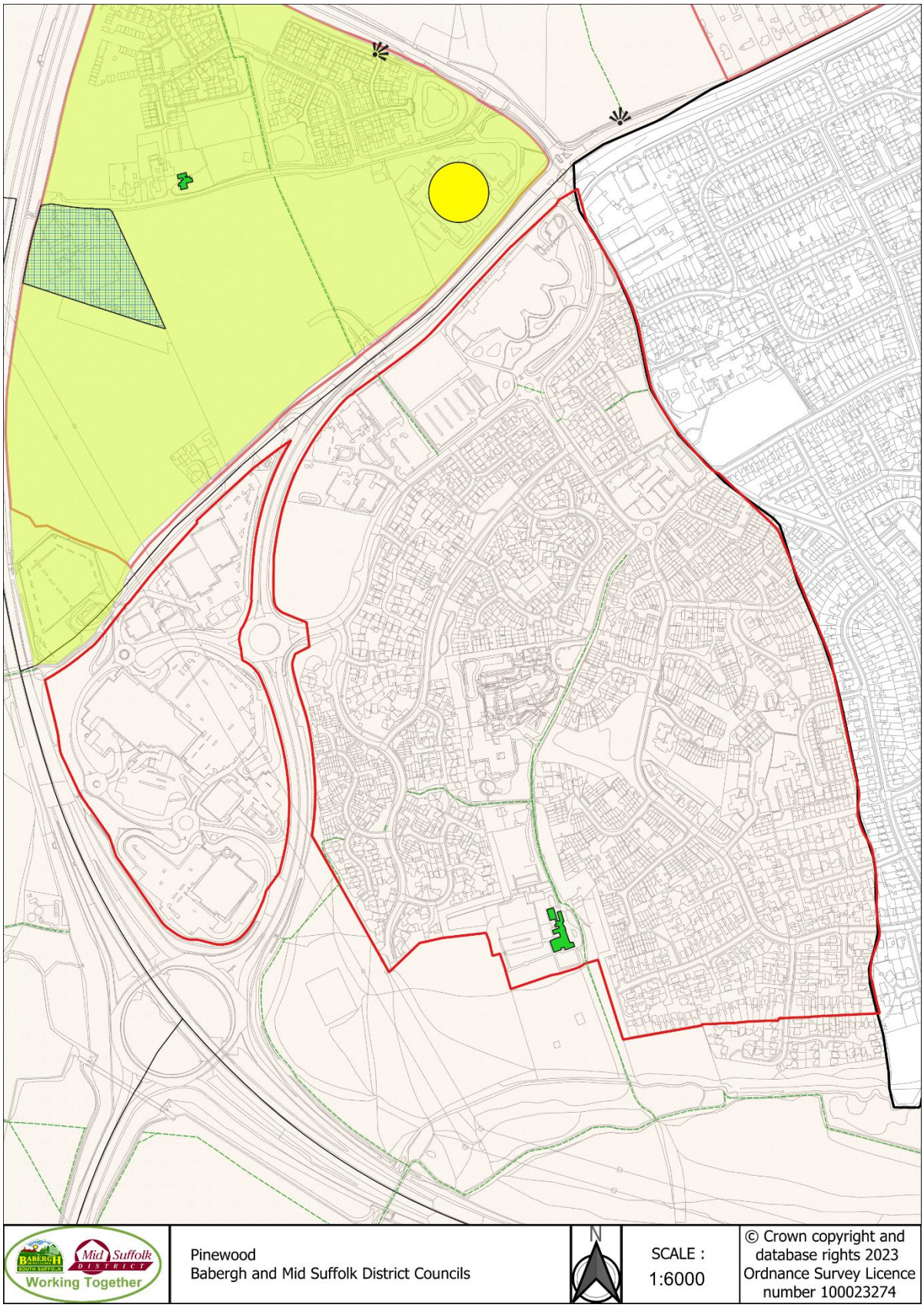
Pinewood
Babergh and Mid Suffolk District Councils
N
SCALE :
1:6000
© Crown copyright and database rights 2023 Ordnance Survey Licence number 100023274
Working Together

Polstead (Church)

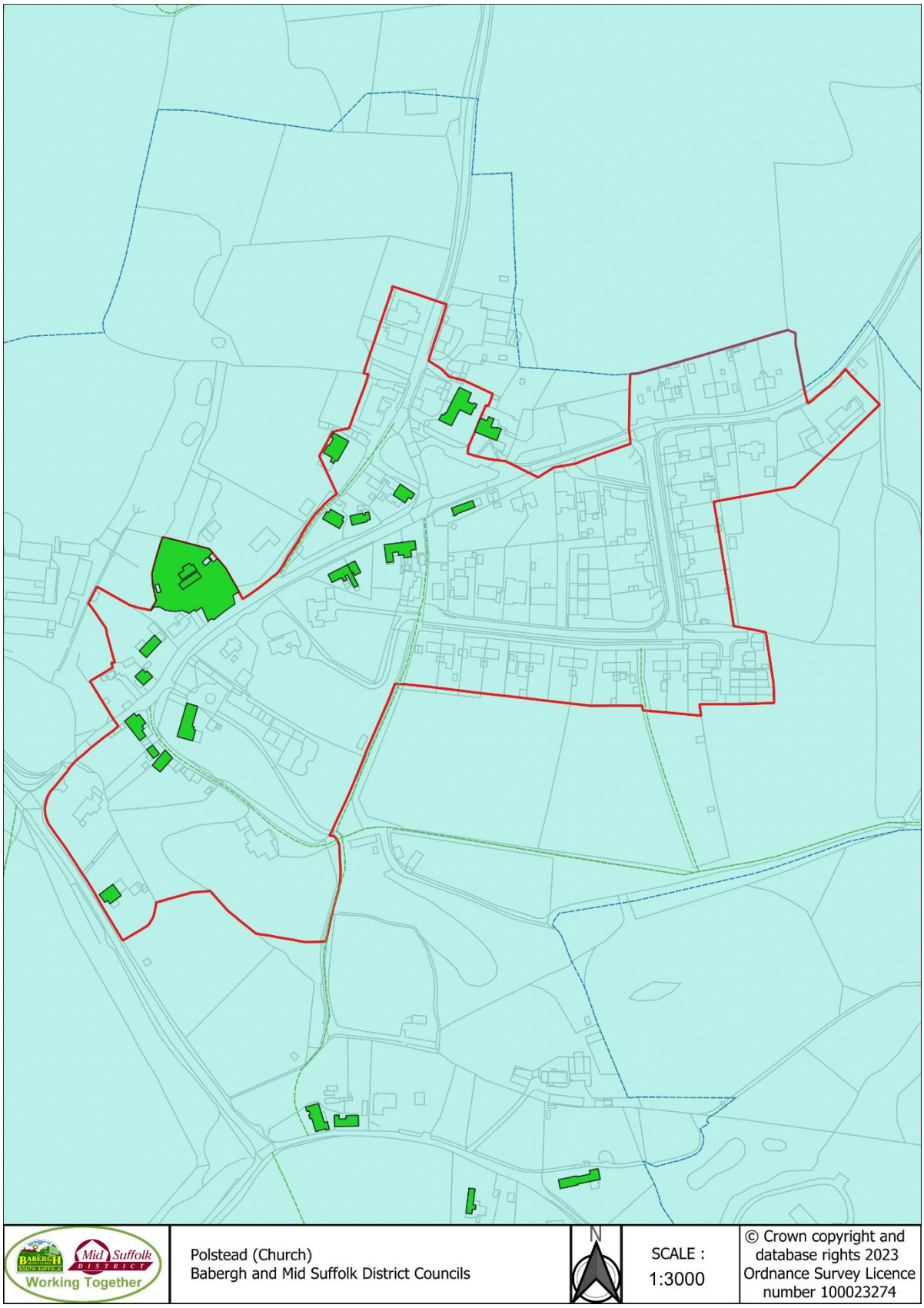

Polstead (Heath)

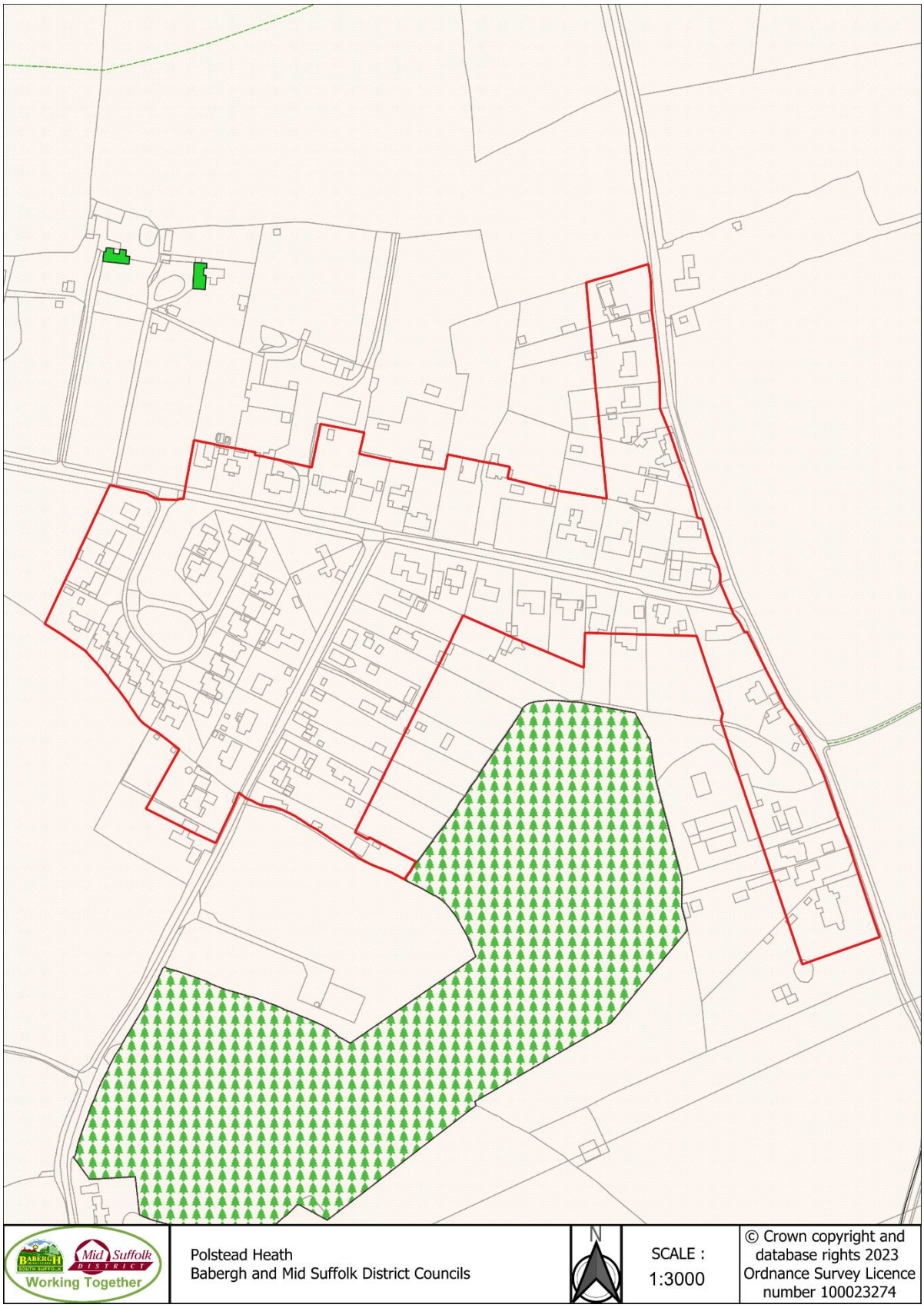

Polstead (Whitestreet Green)

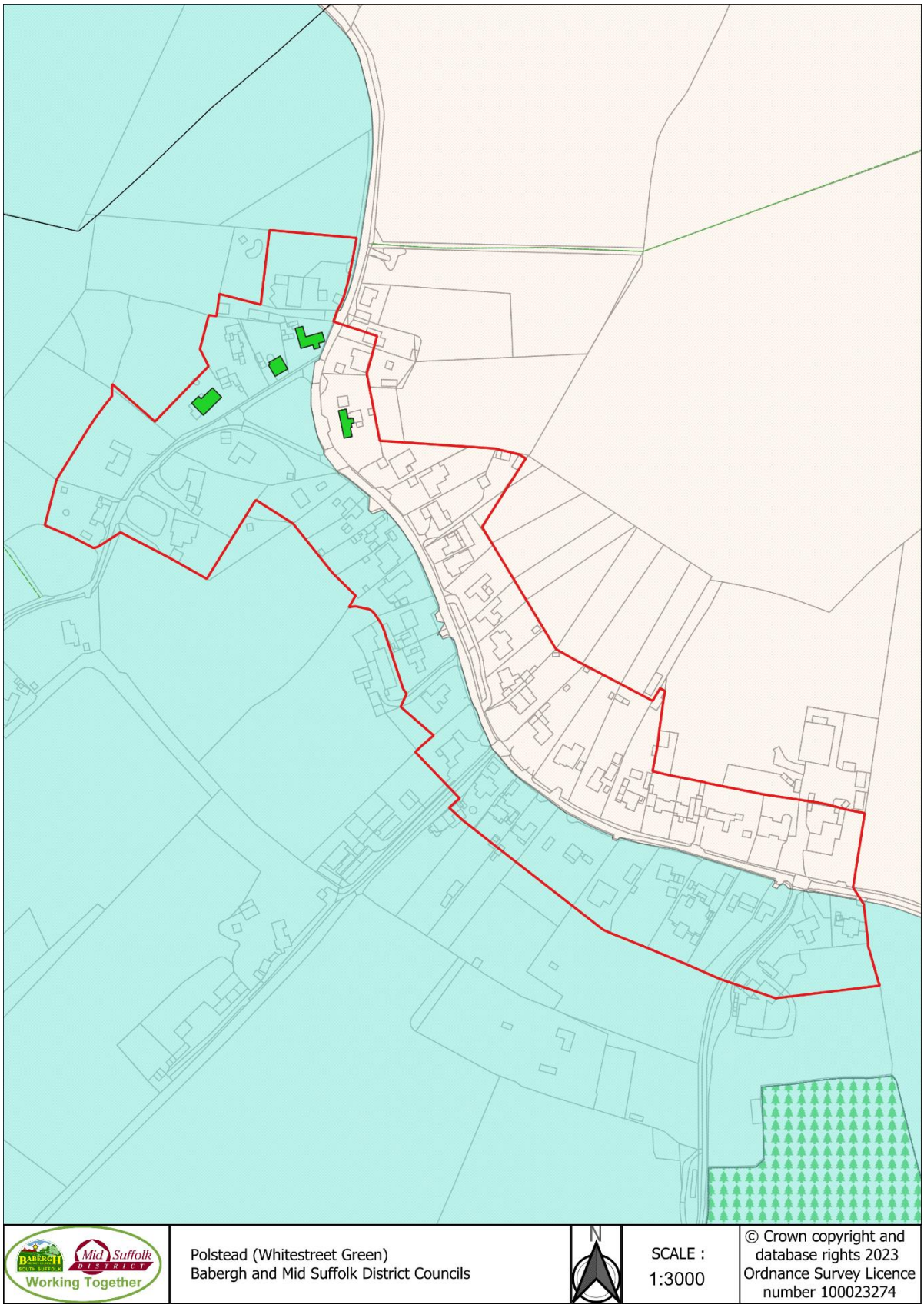

Preston St Mary

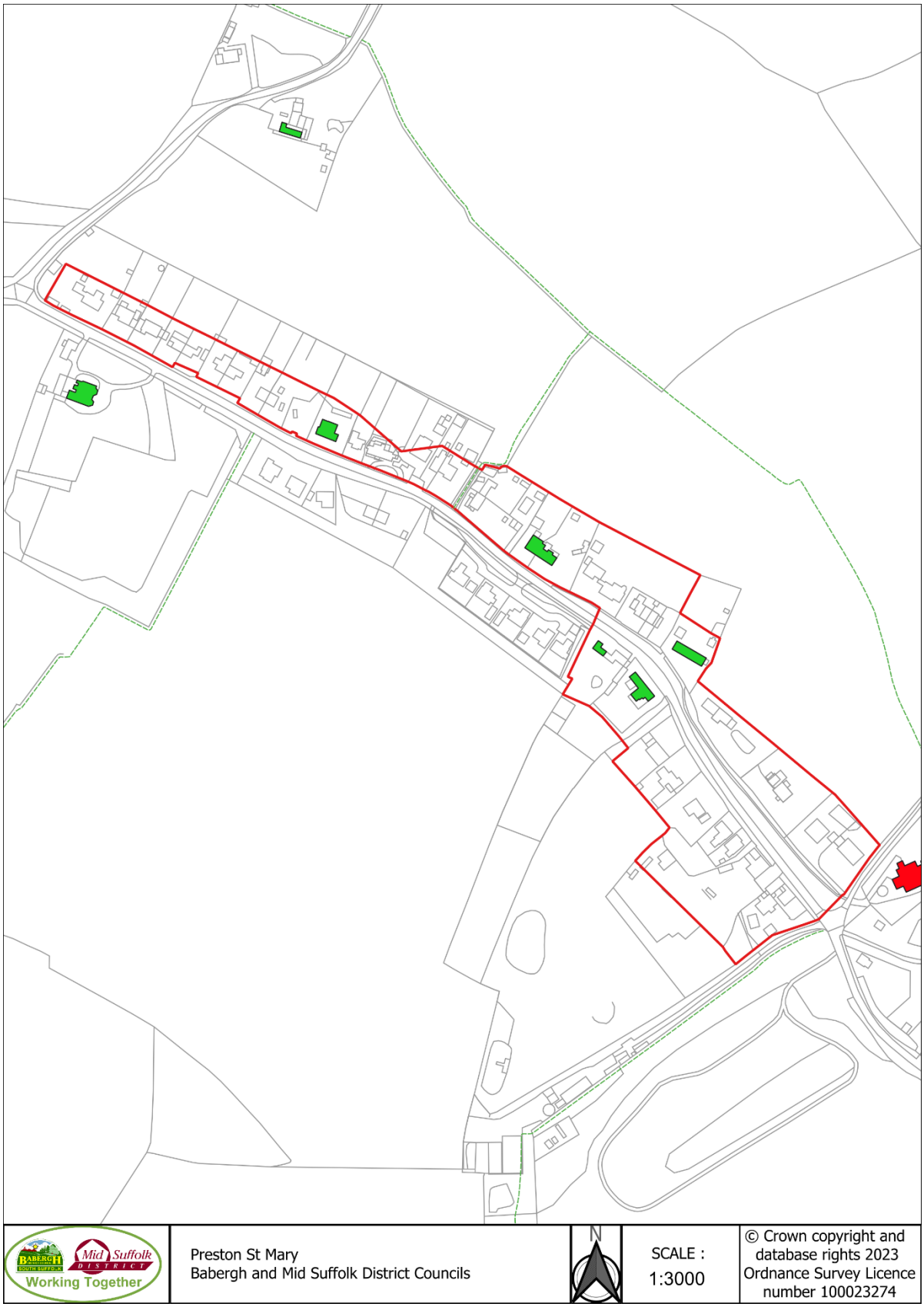

Raydon

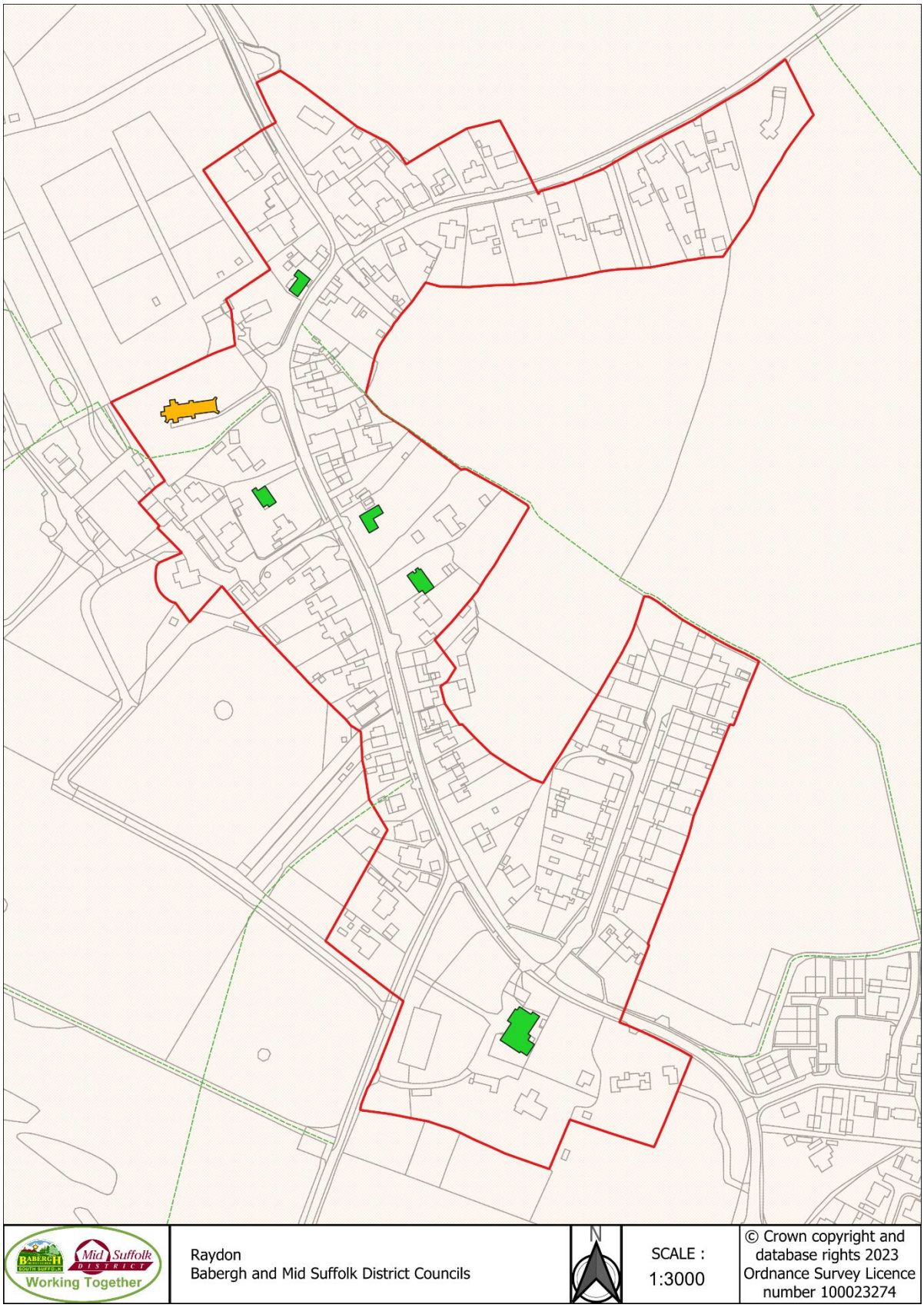
Raydon
Babergh and Mid Suffolk District Councils
N
SCALE :
1:3000
© Crown copyright and database rights 2023 Ordnance Survey Licence number 100023274

Shimpling Street

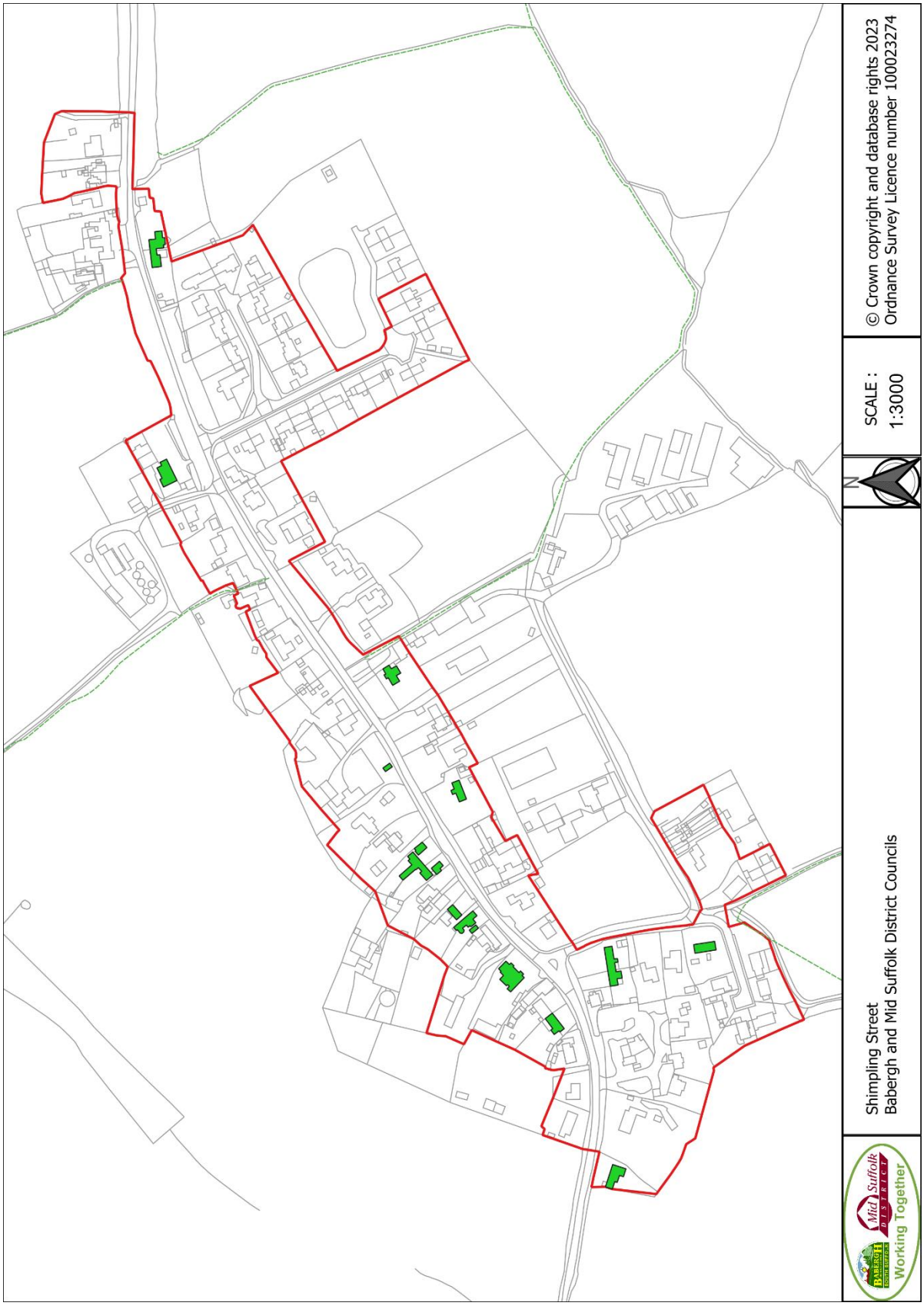

Shotley

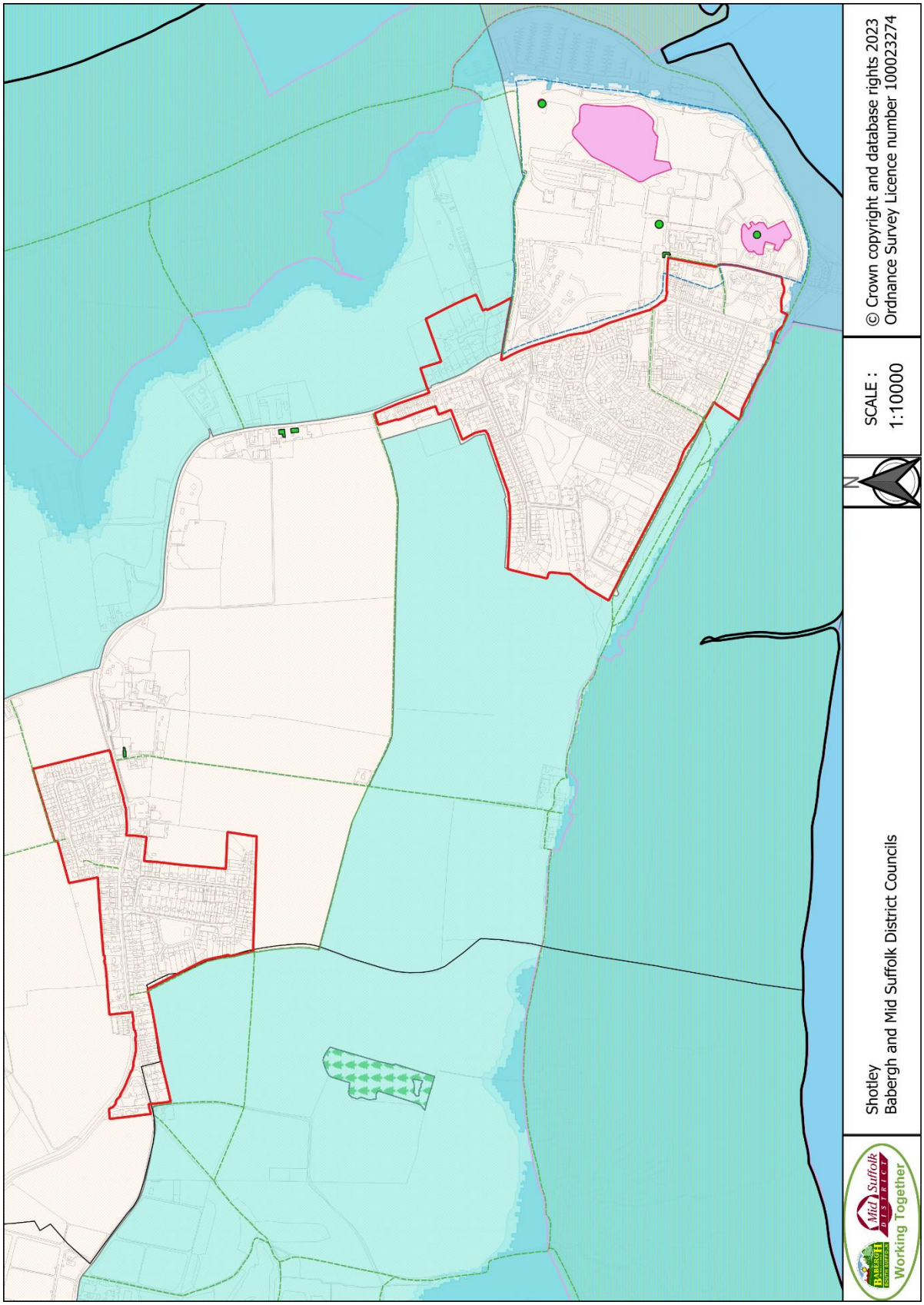
Shotley
Babergh and Mid Suffolk District Councils
SCALE :
1:10000
© Crown copyright and database rights 2023
Ordnance Survey Licence number 100023274
Babergh
District Council
Mid Suffolk
District
Working Together

Sproughton

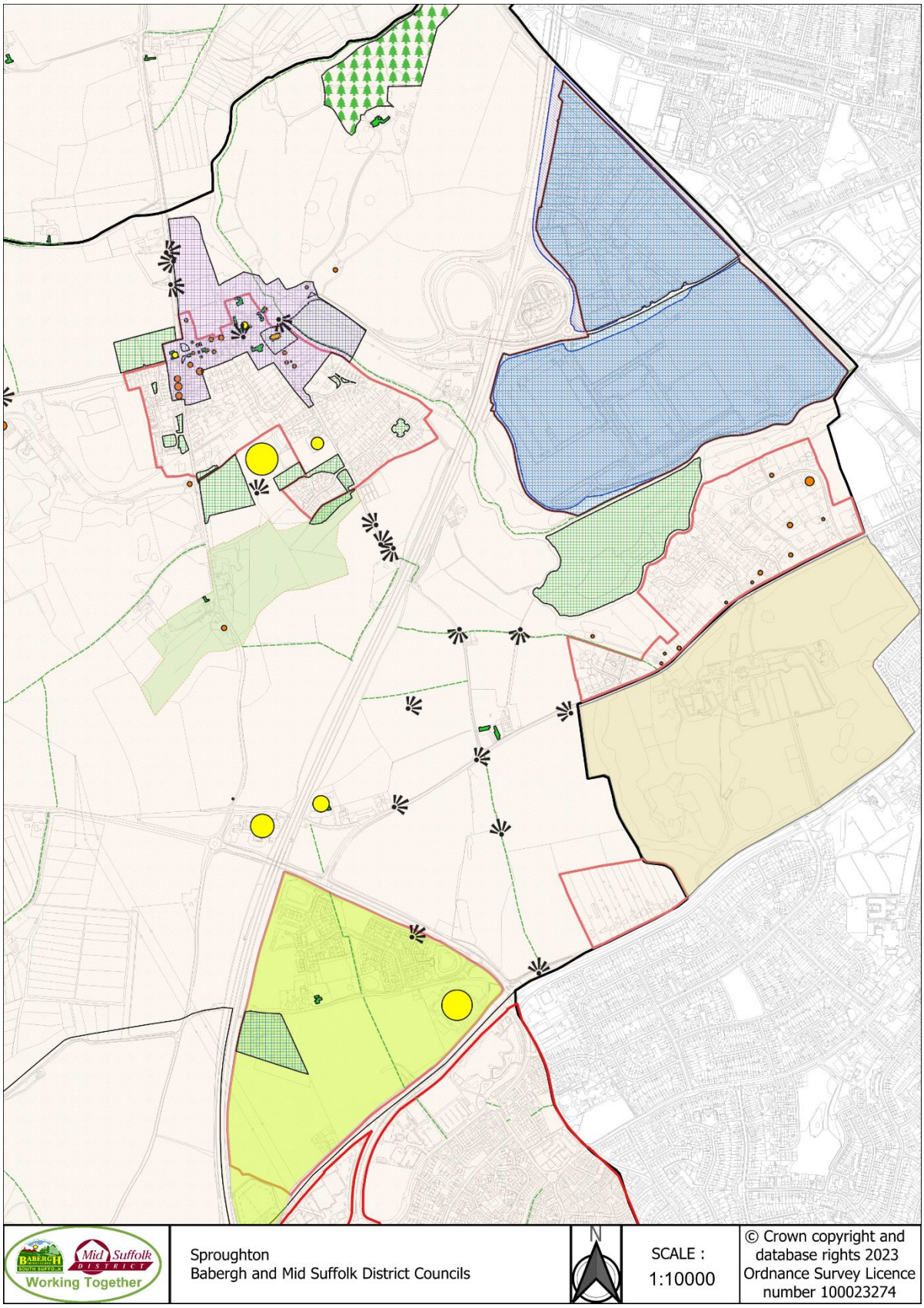
Sproughton
Babergh and Mid Suffolk District Councils
N
SCALE :
1:10000
© Crown copyright and database rights 2023 Ordnance Survey Licence number 100023274
Working Together

Stanstead

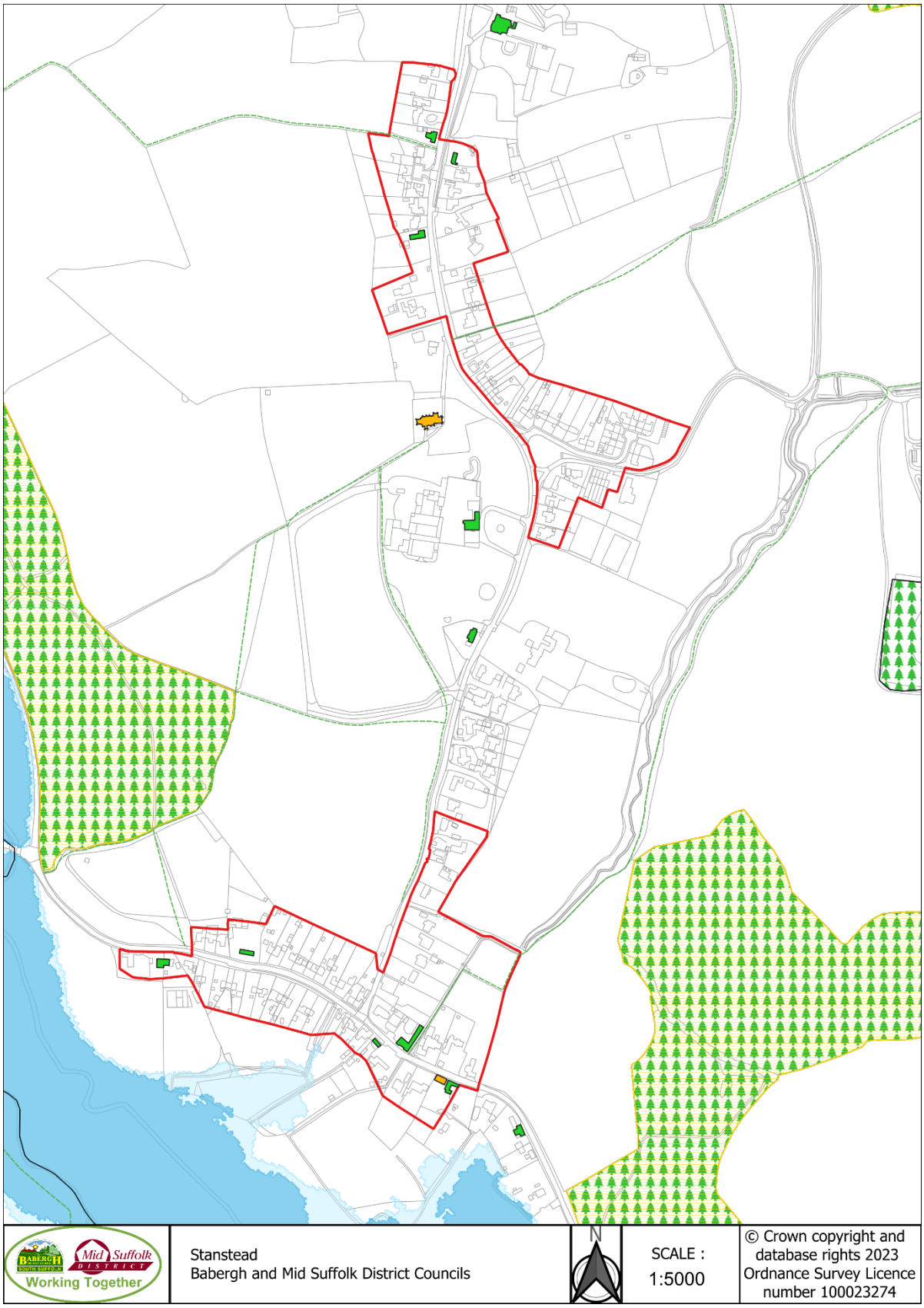
Stanstead
Babergh and Mid Suffolk District Councils
N
SCALE :
1:5000
© Crown copyright and database rights 2023 Ordnance Survey Licence number 100023274
Working Together

Stoke By Nayland

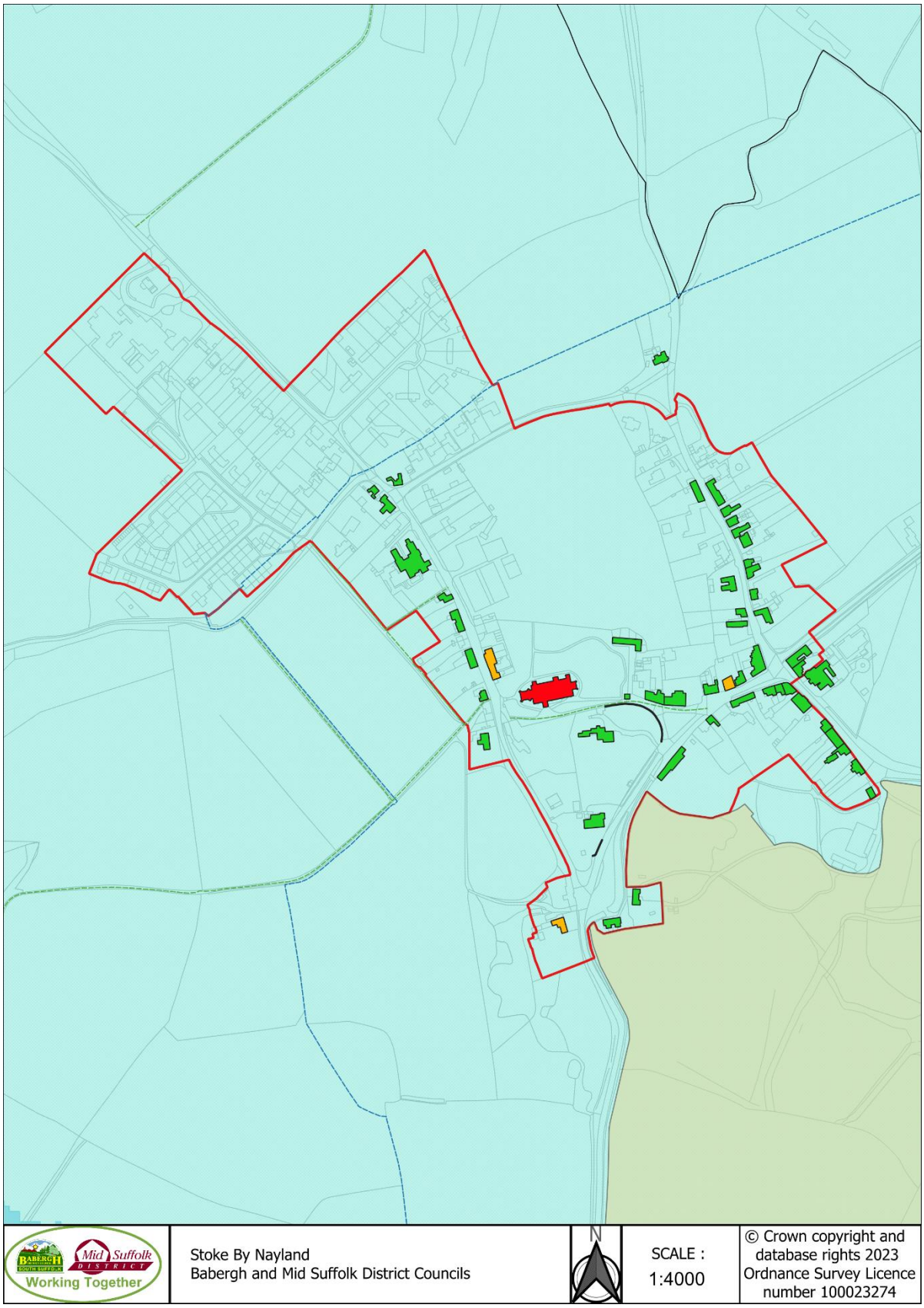

Stratford St Mary

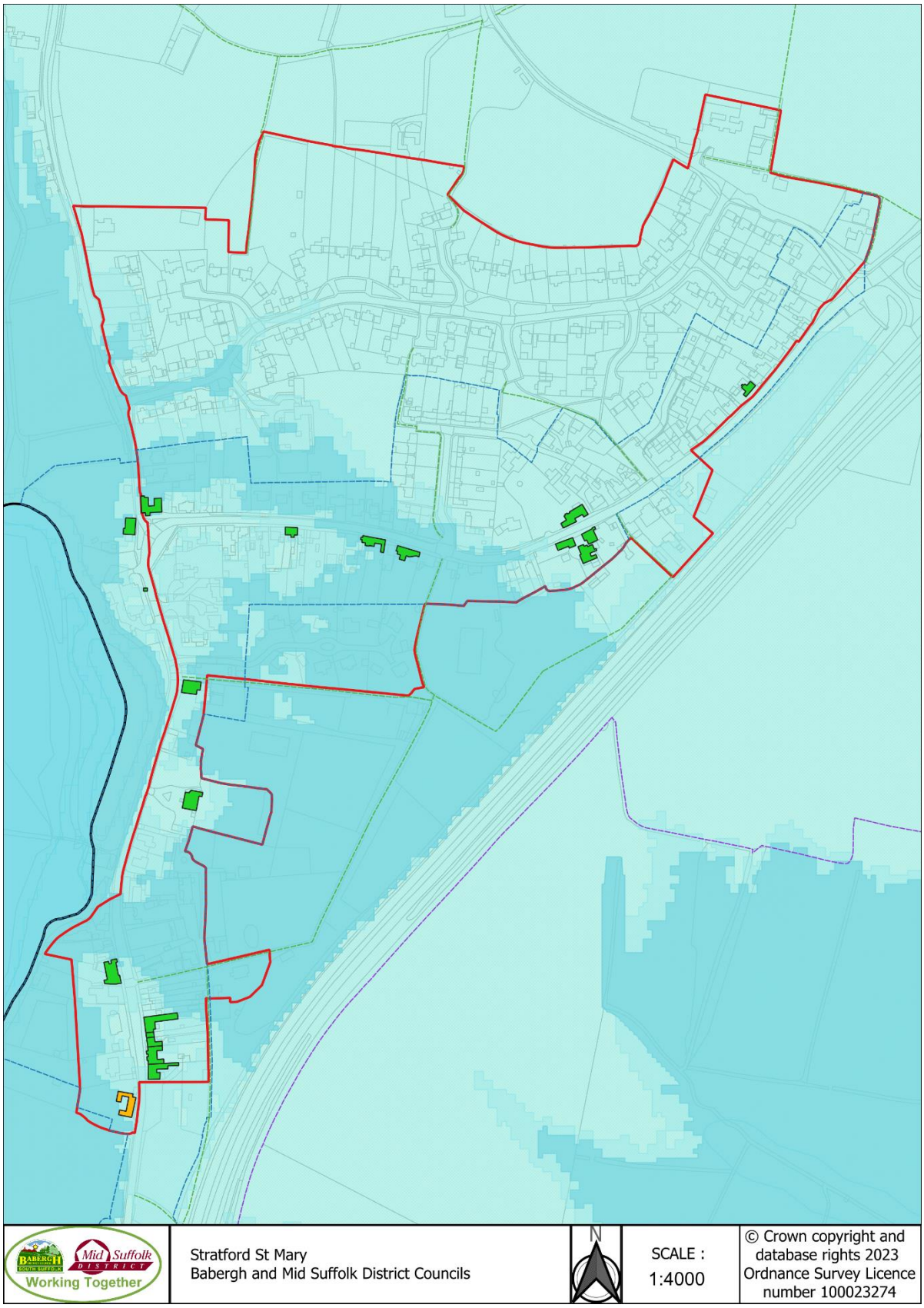

Stutton

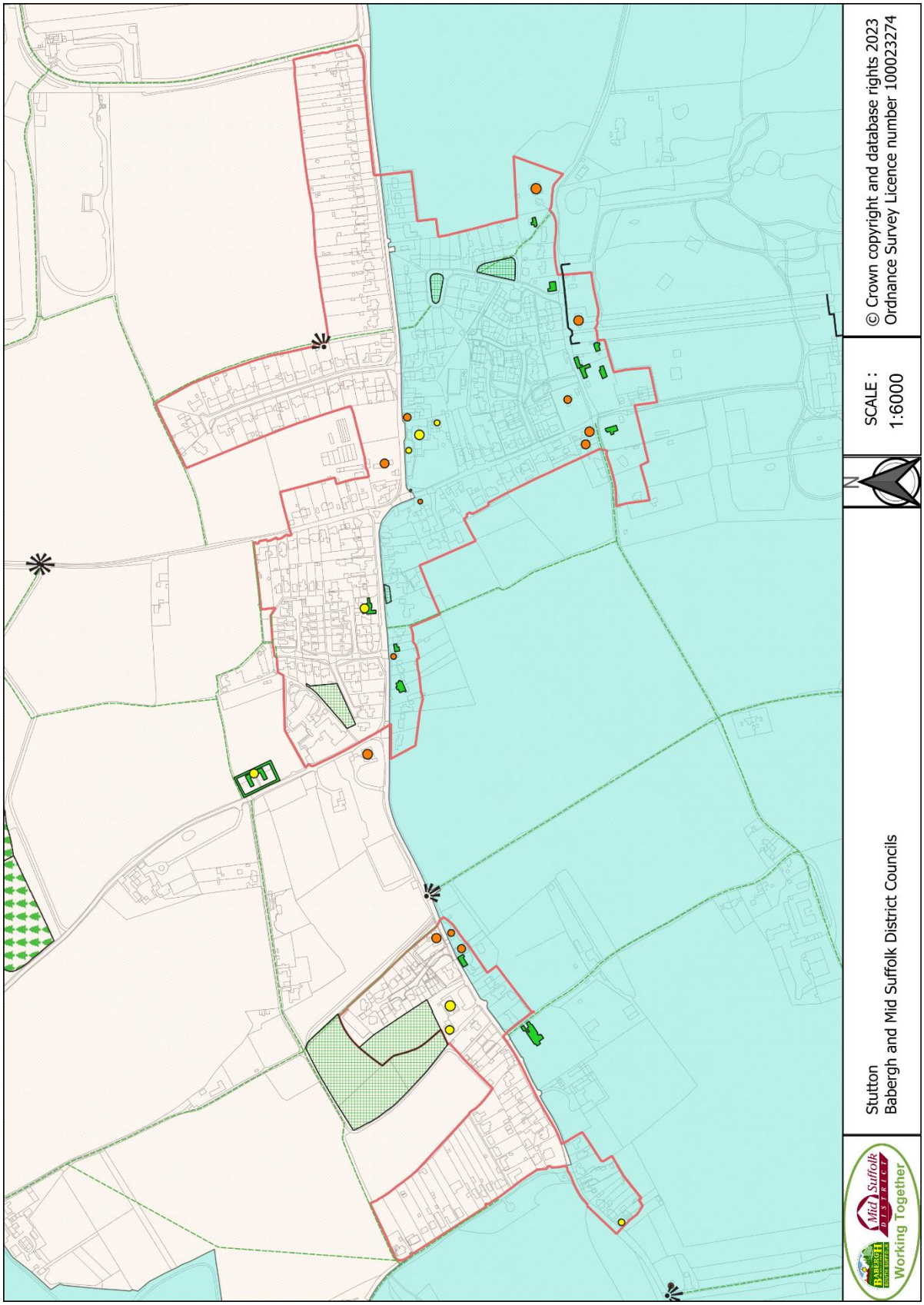
Stutton
Babergh and Mid Suffolk District Councils
SCALE :
1:6000
© Crown copyright and database rights 2023
Ordnance Survey Licence number 100023274
Working Together

Sudbury (North)

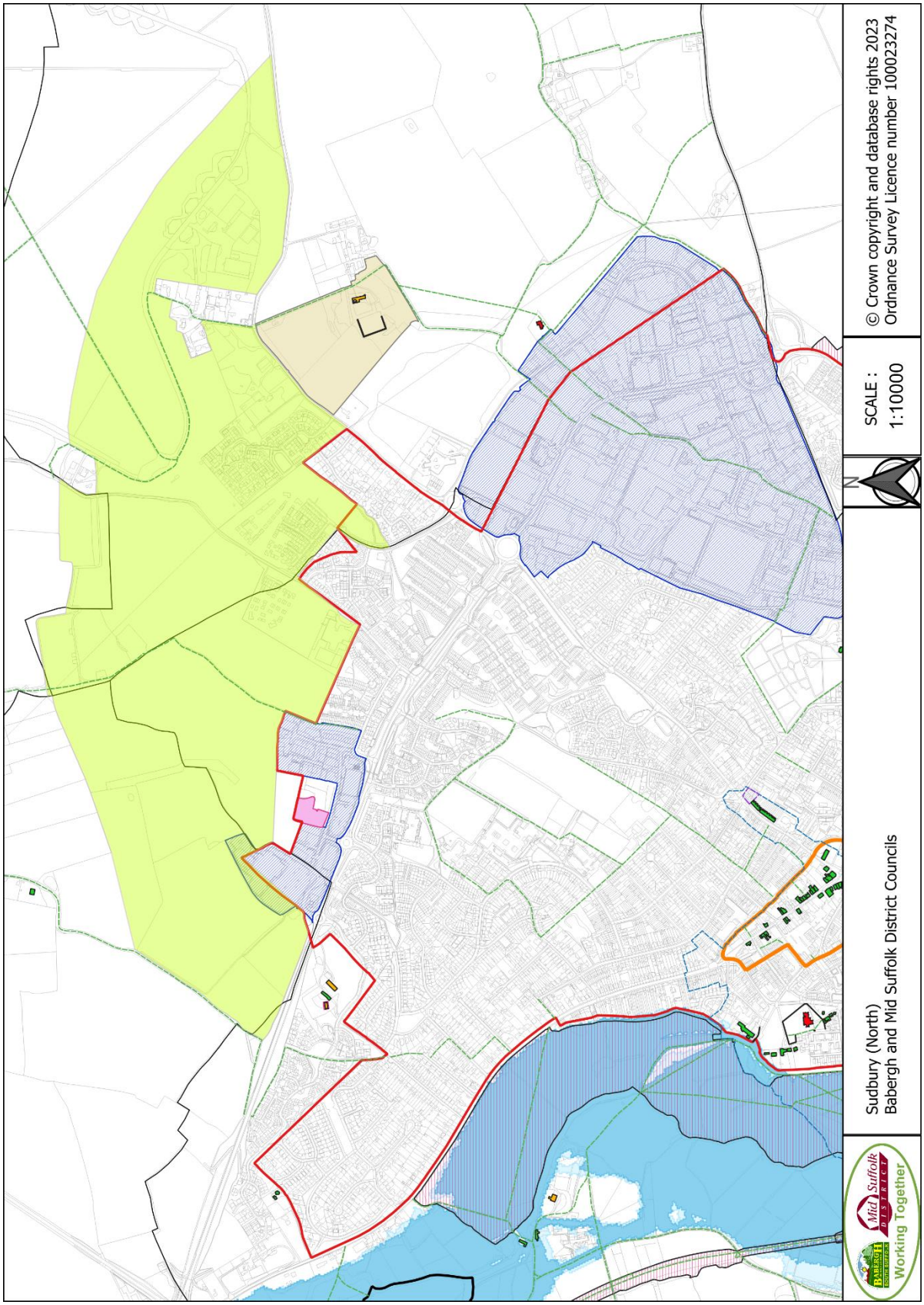

Sudbury (South)

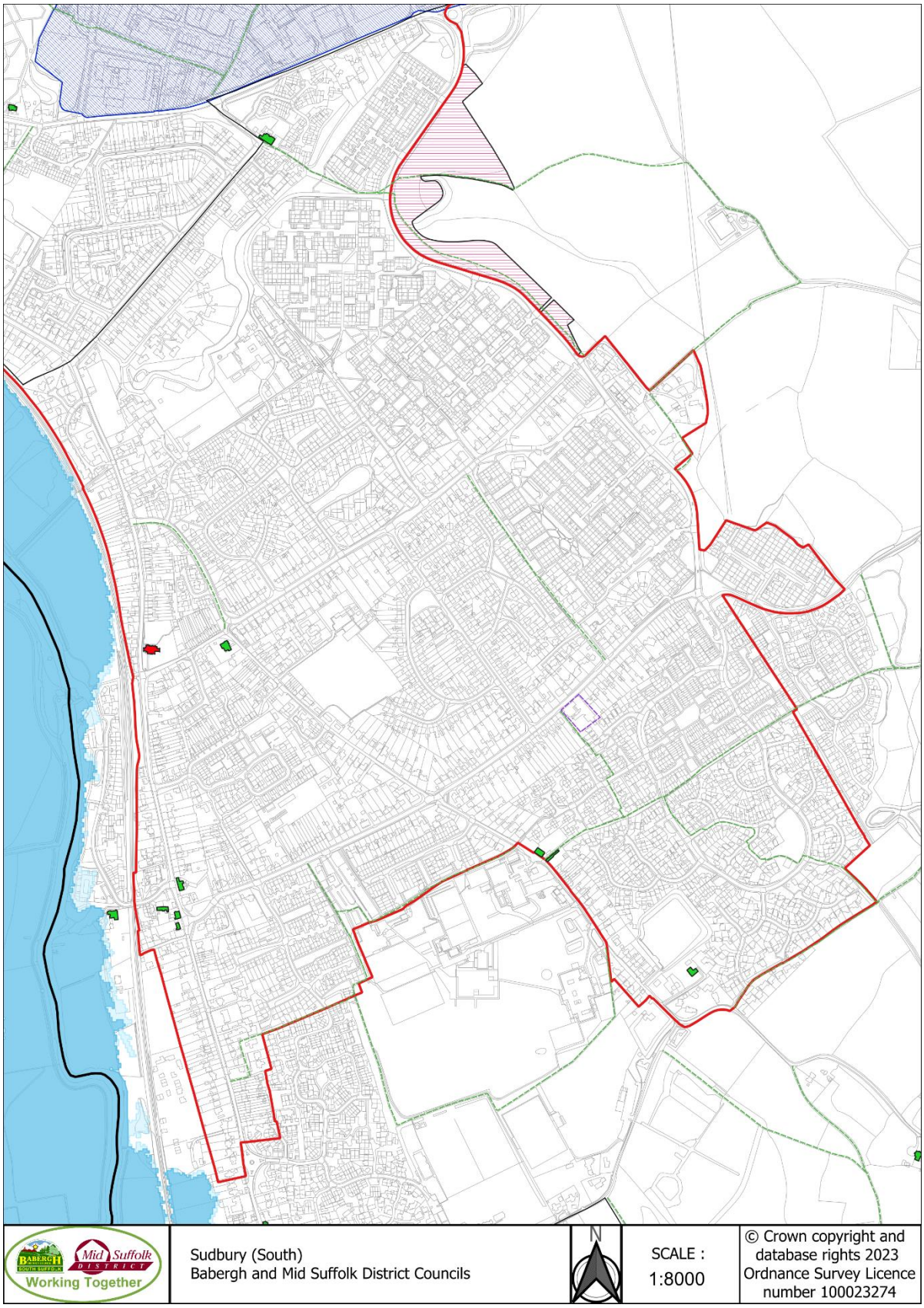

Sudbury (West)

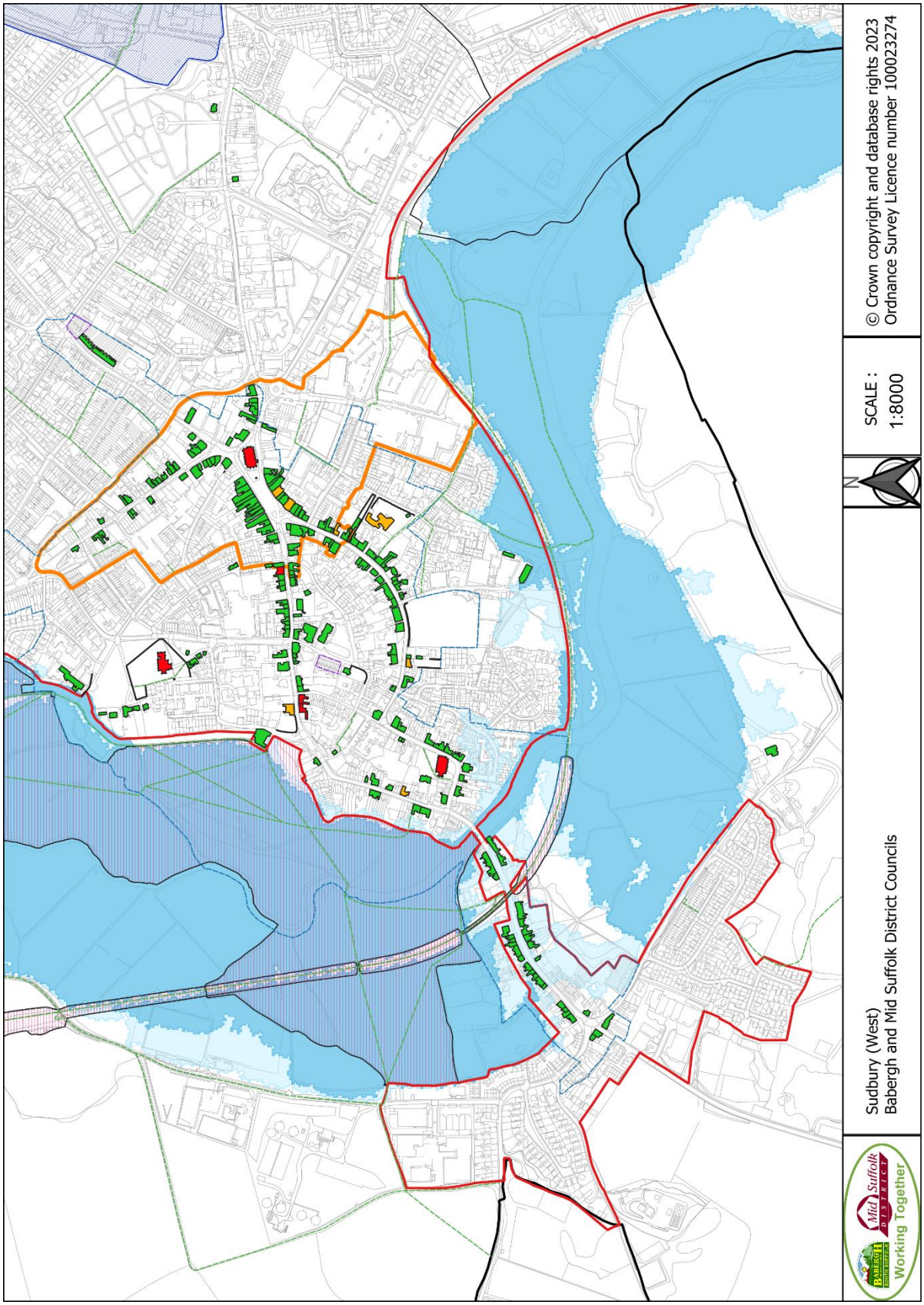

Tattingstone

Washbrook

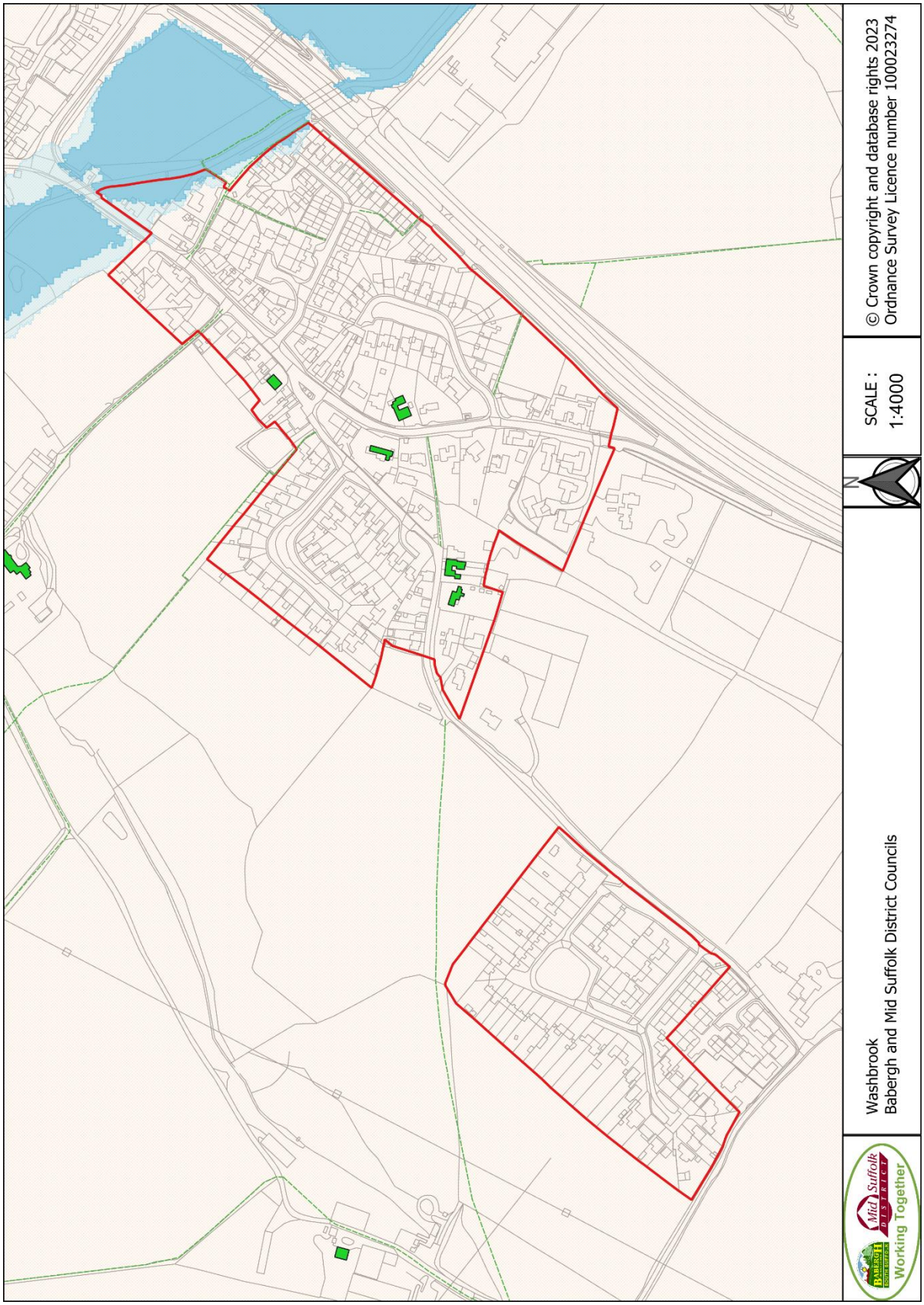
Washbrook
Babergh and Mid Suffolk District Councils
SCALE :
1:4000
© Crown copyright and database rights 2023
Ordnance Survey Licence number 100023274
Mid Suffolk
DISTRICT
Babergh
DISTRICT
Working Together

Wattisham

Wattisham
Babergh and Mid Suffolk District Councils

N

SCALE :
1:2000

© Crown copyright and database rights 2023 Ordnance Survey Licence number 100023274

Whatfield

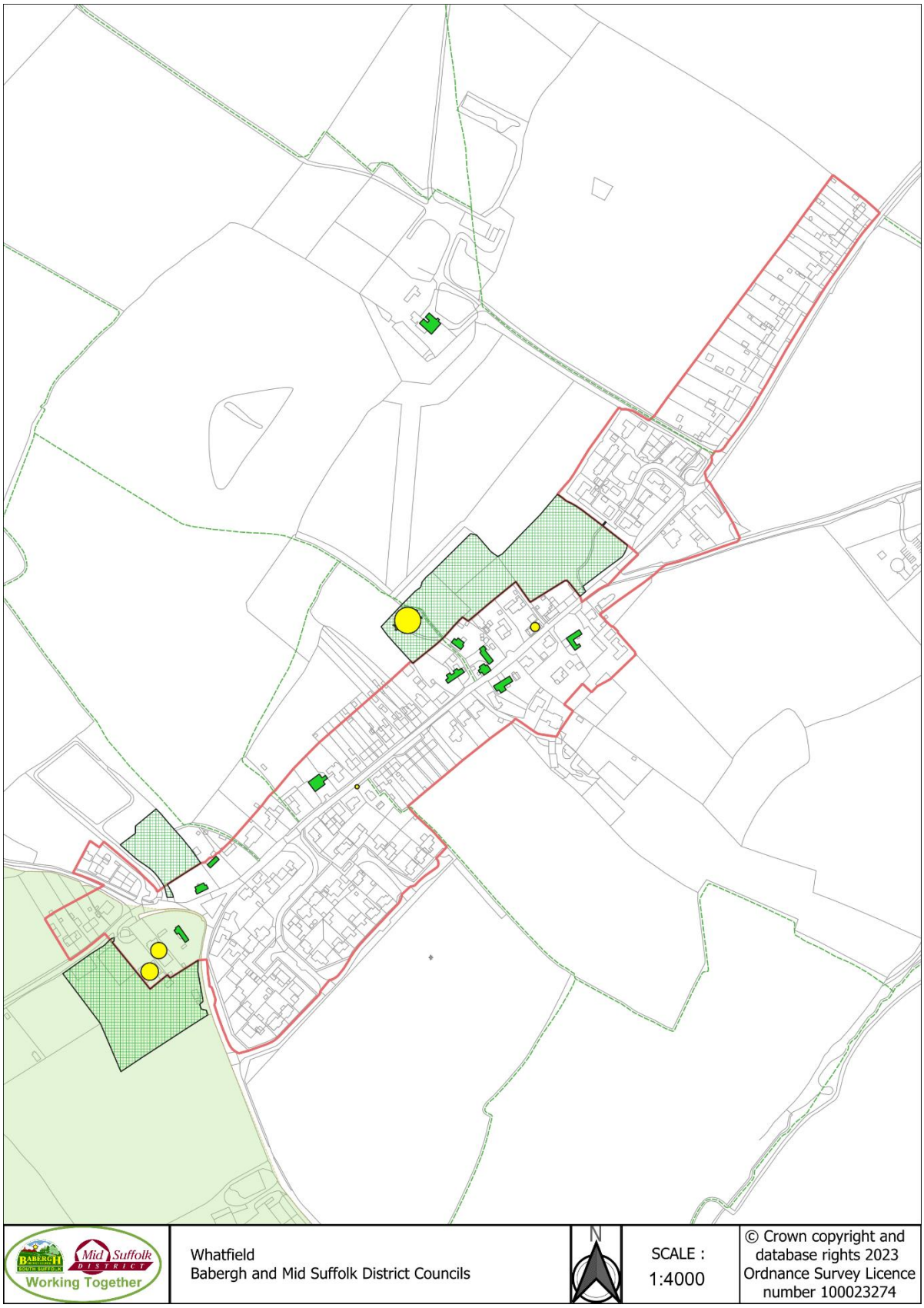
Working Together
Whatfield
Babergh and Mid Suffolk District Councils
N
SCALE :
1:4000
© Crown copyright and database rights 2023 Ordnance Survey Licence number 100023274

Wherstead

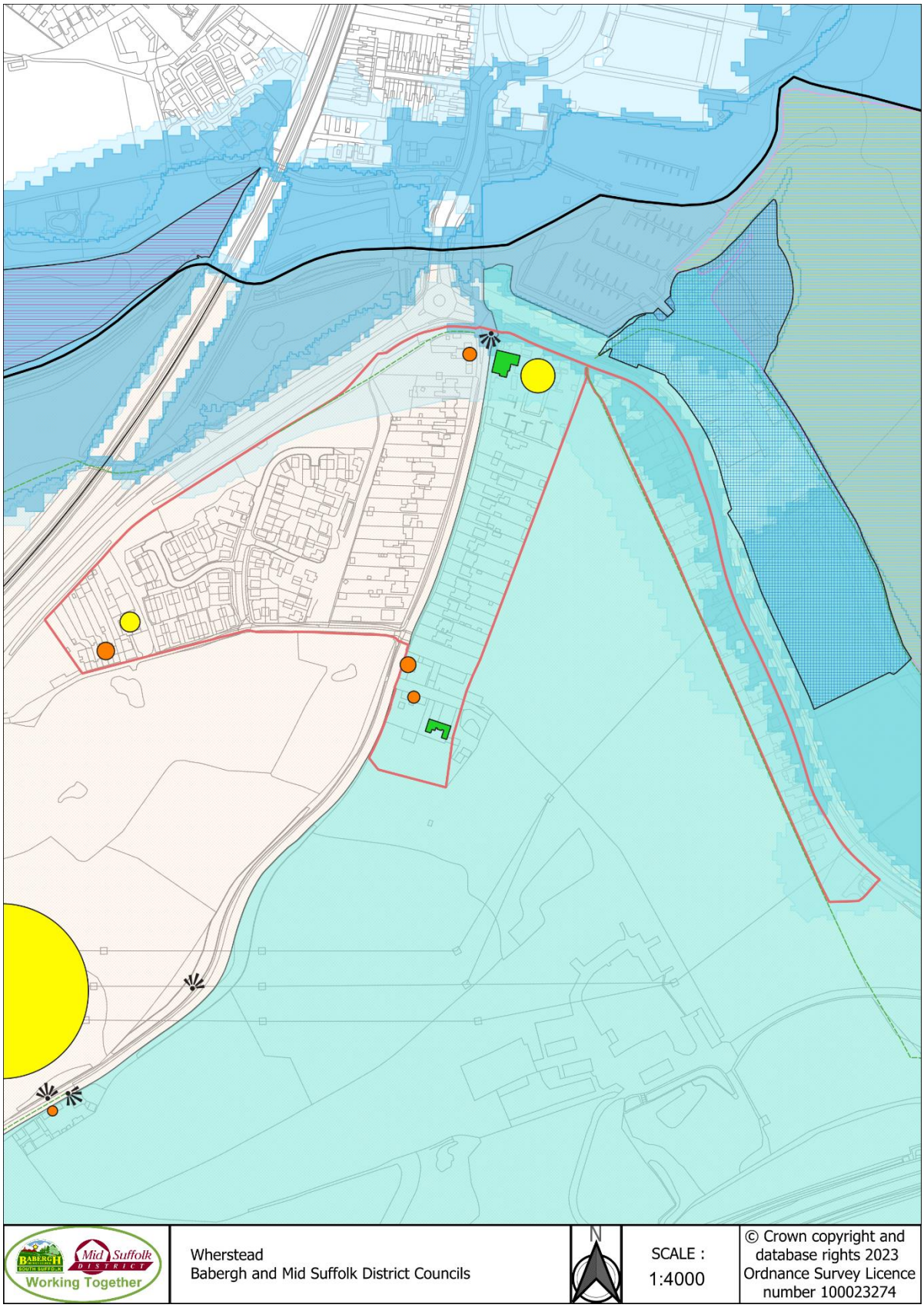
Wherstead
Babergh and Mid Suffolk District Councils
N
SCALE :
1:4000
© Crown copyright and database rights 2023 Ordnance Survey Licence number 100023274
Working Together

Woolverstone

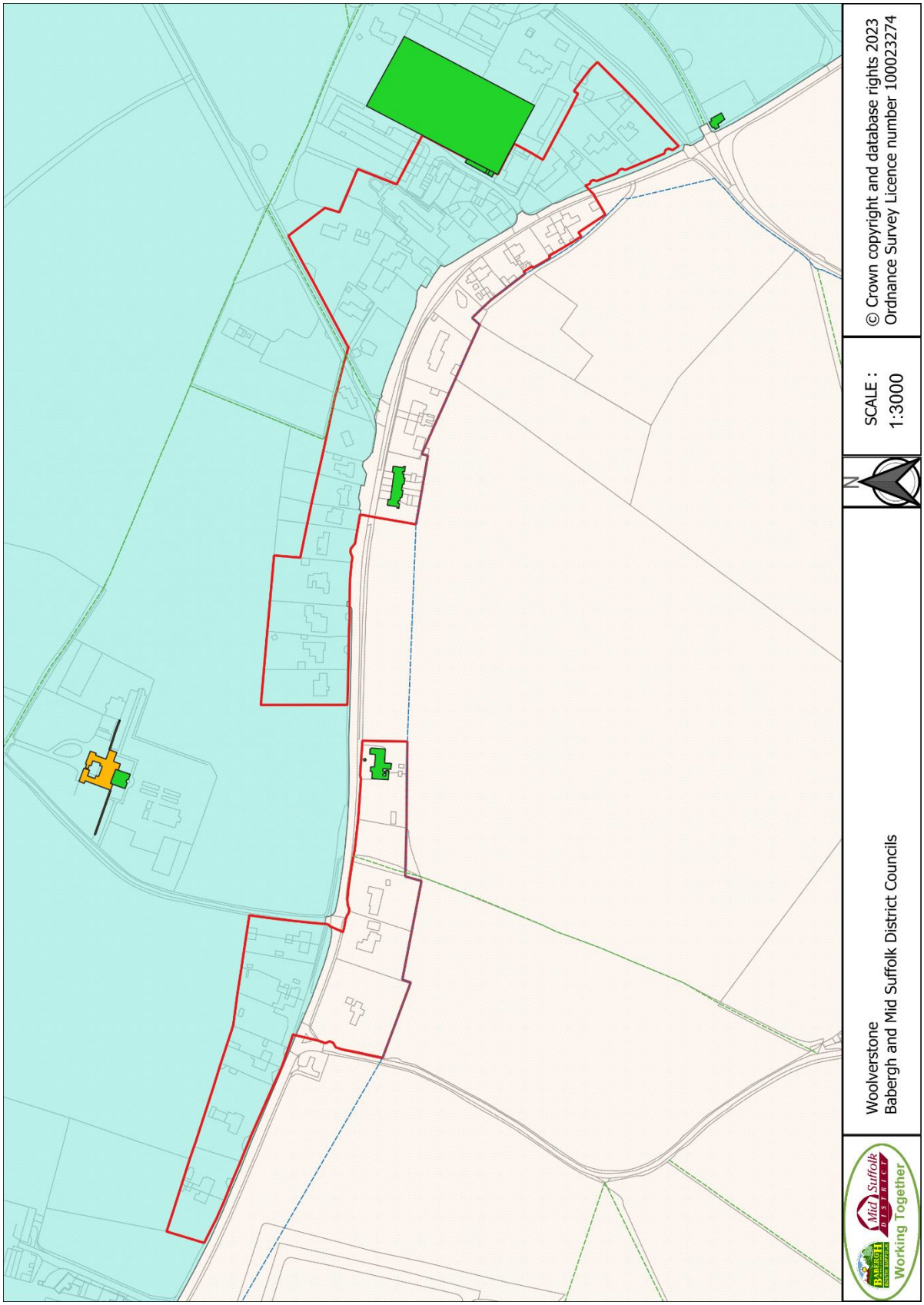

MID SUFFOLK DISTRICT COUNCIL

Bacton

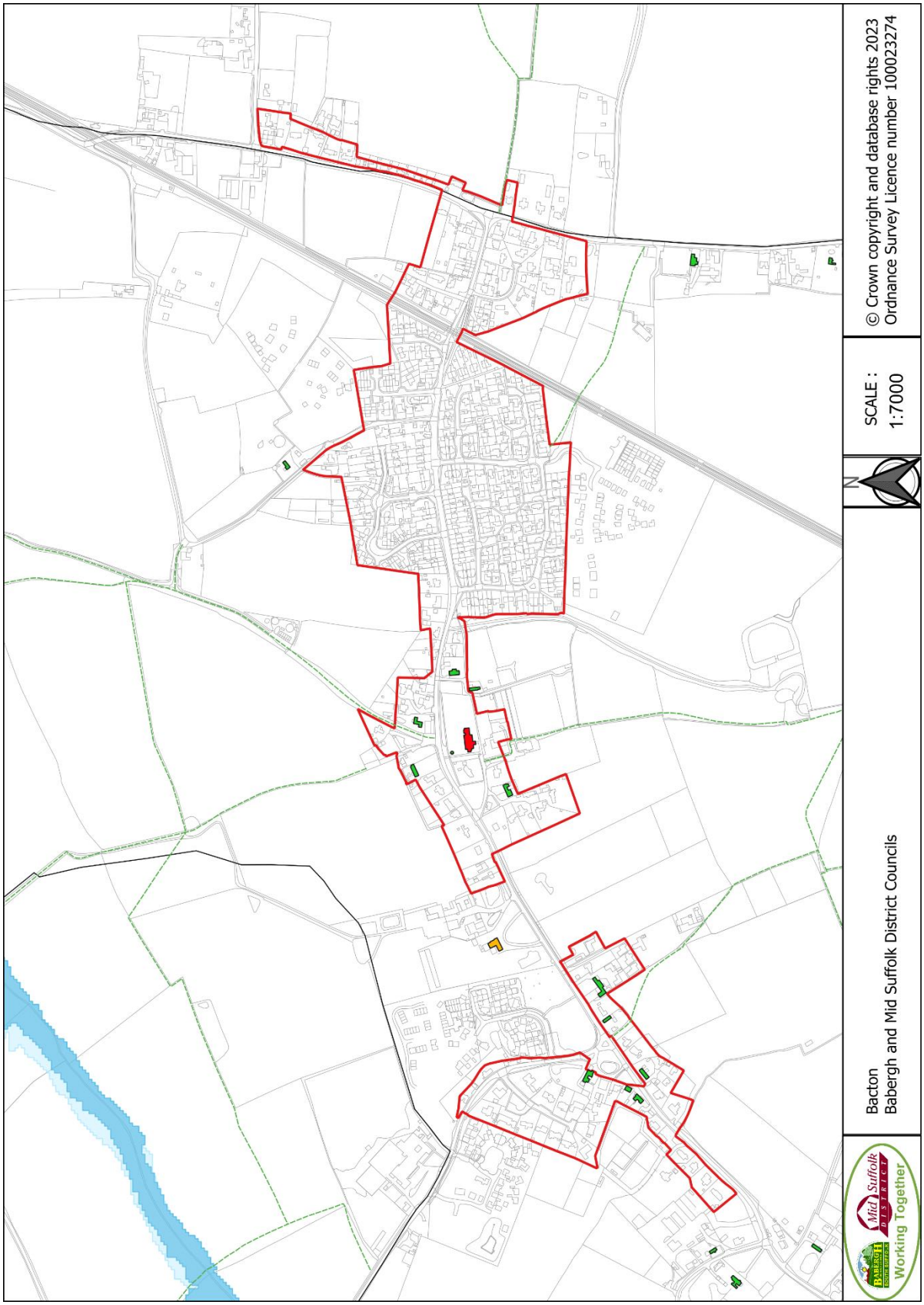
Bacton
Babergh and Mid Suffolk District Councils
N
SCALE :
1:7000
© Crown copyright and database rights 2023
Ordnance Survey Licence number 100023274
Mid Suffolk
DISTRICT
Working Together

Badwell Ash

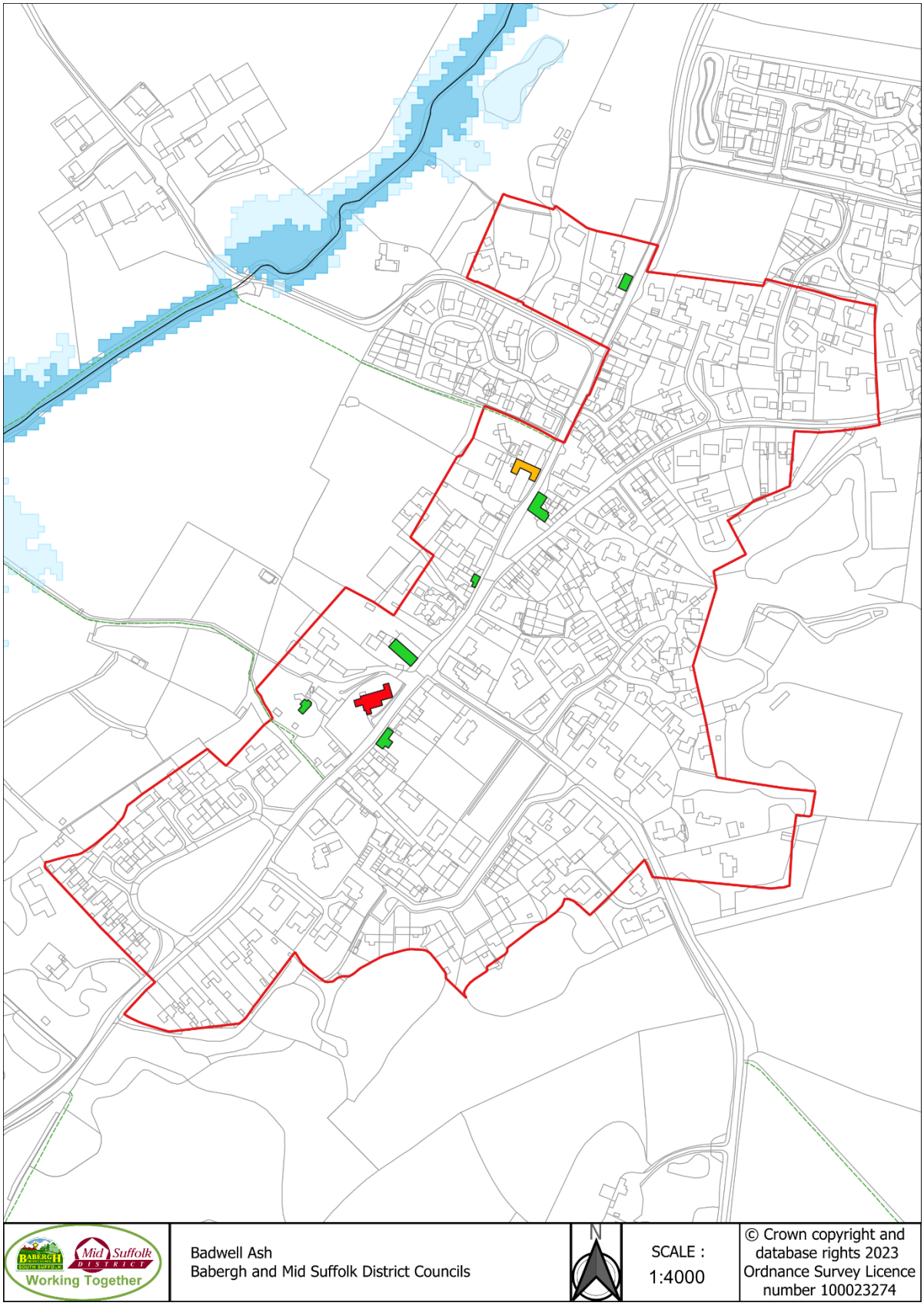
Badwell Ash
Babergh and Mid Suffolk District Councils
N
SCALE :
1:4000
© Crown copyright and database rights 2023 Ordnance Survey Licence number 100023274

Bedfield Long Green

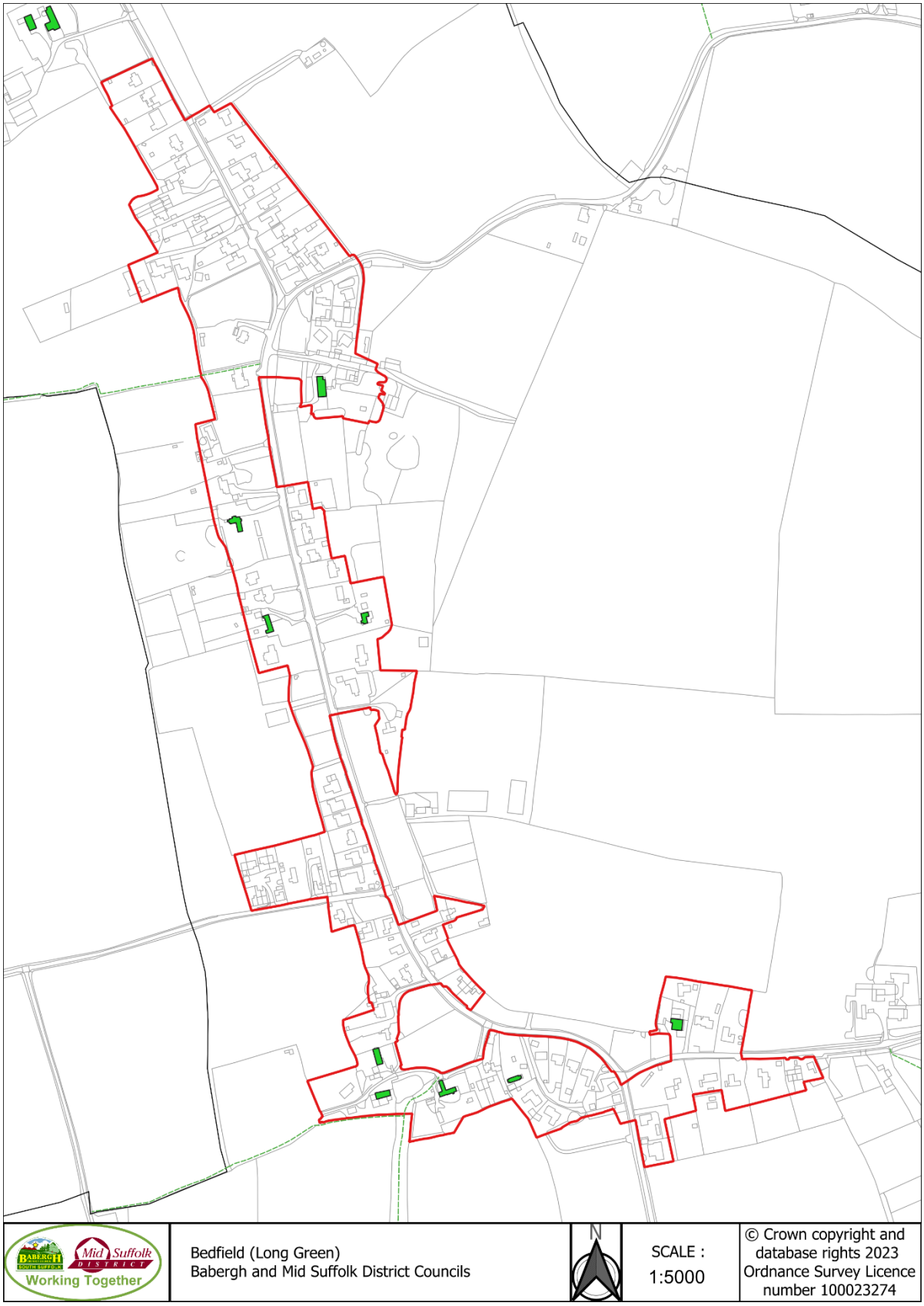

Beyton

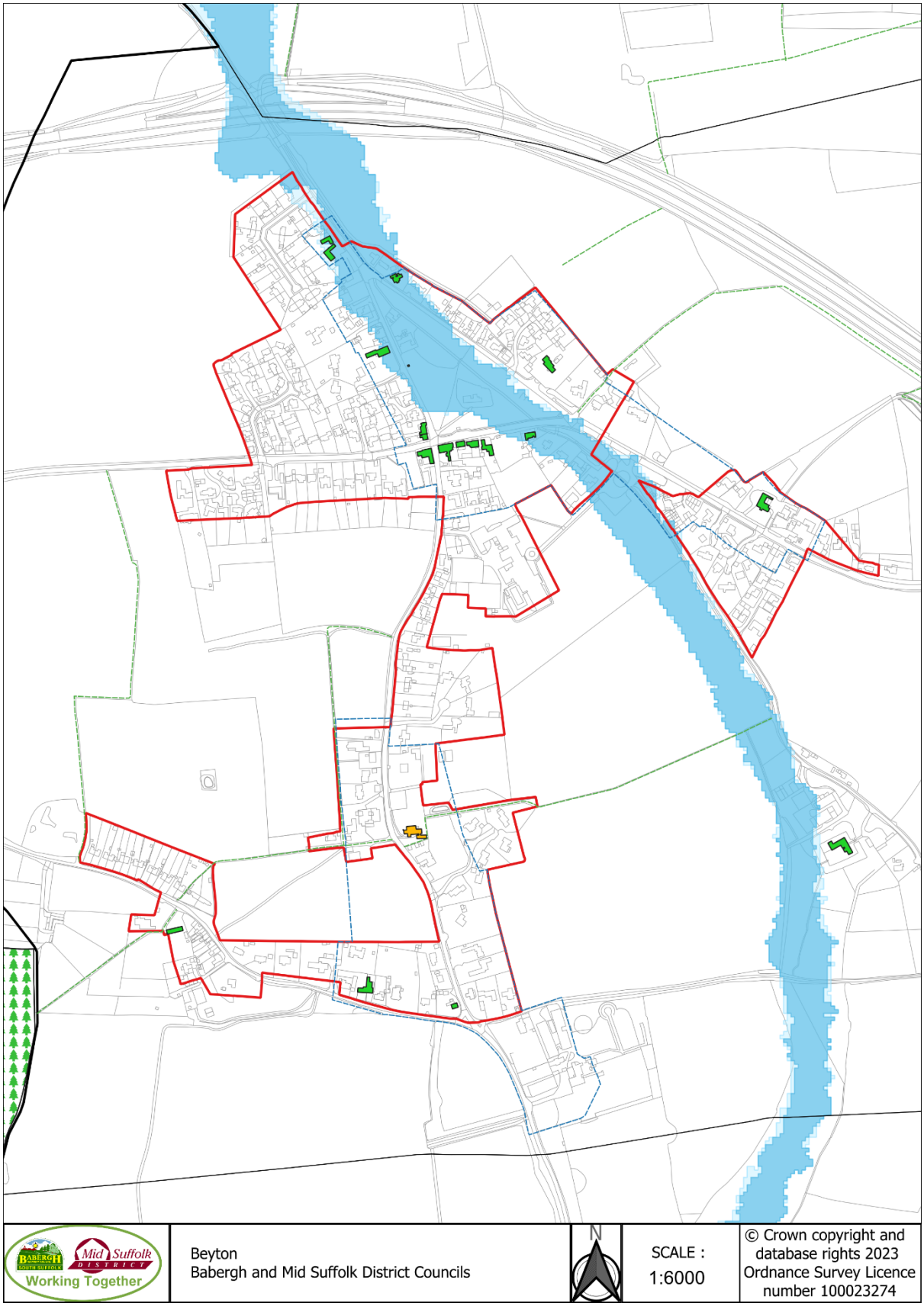
Working Together
Beyton
Babergh and Mid Suffolk District Councils
N
SCALE :
1:6000
© Crown copyright and database rights 2023 Ordnance Survey Licence number 100023274

Botesdale and Rickinghall

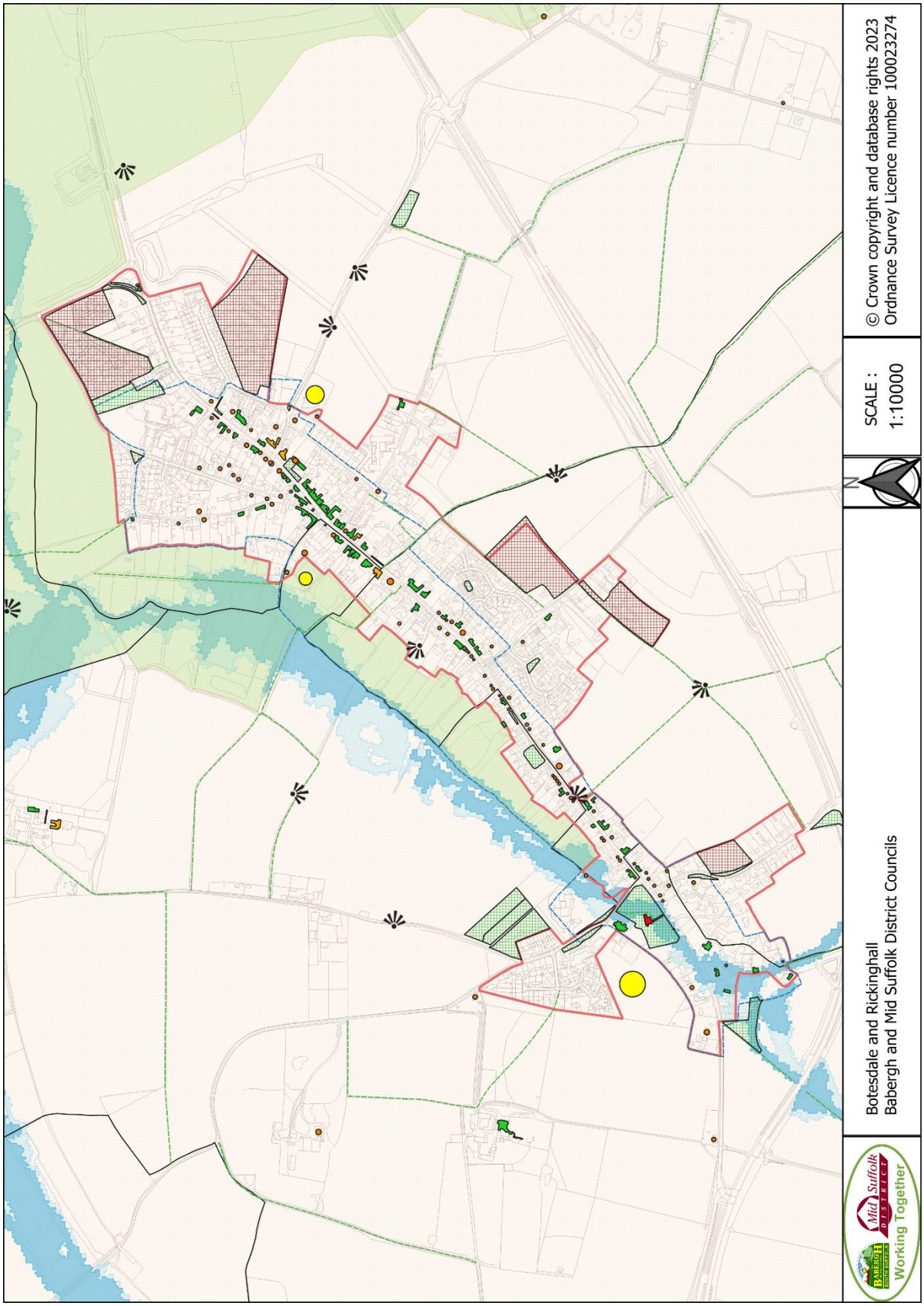

Bramford

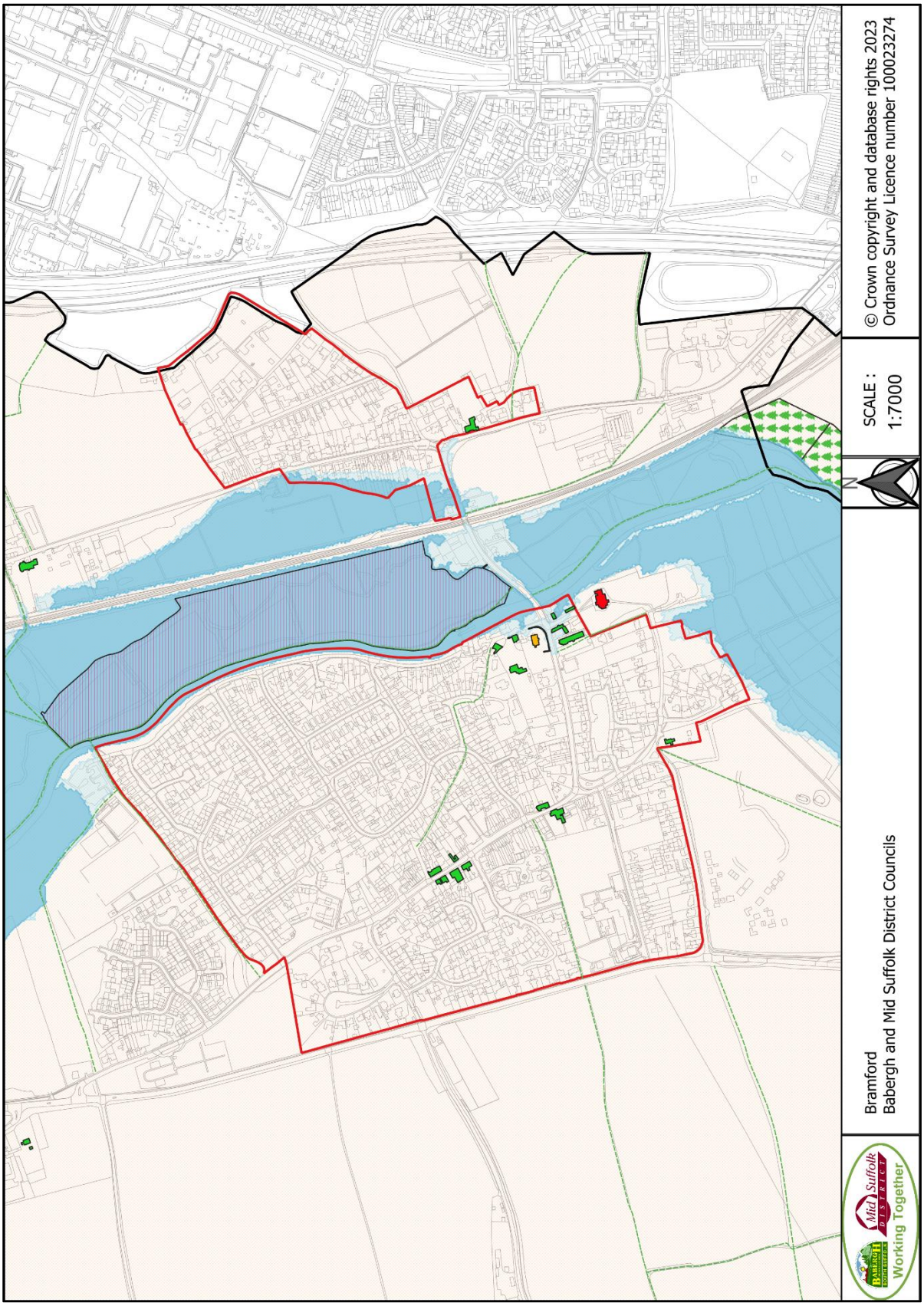
Bramford
Babergh and Mid Suffolk District Councils
SCALE :
1:7000
© Crown copyright and database rights 2023
Ordnance Survey Licence number 100023274
Babergh
Mid Suffolk
Working Together

Brome

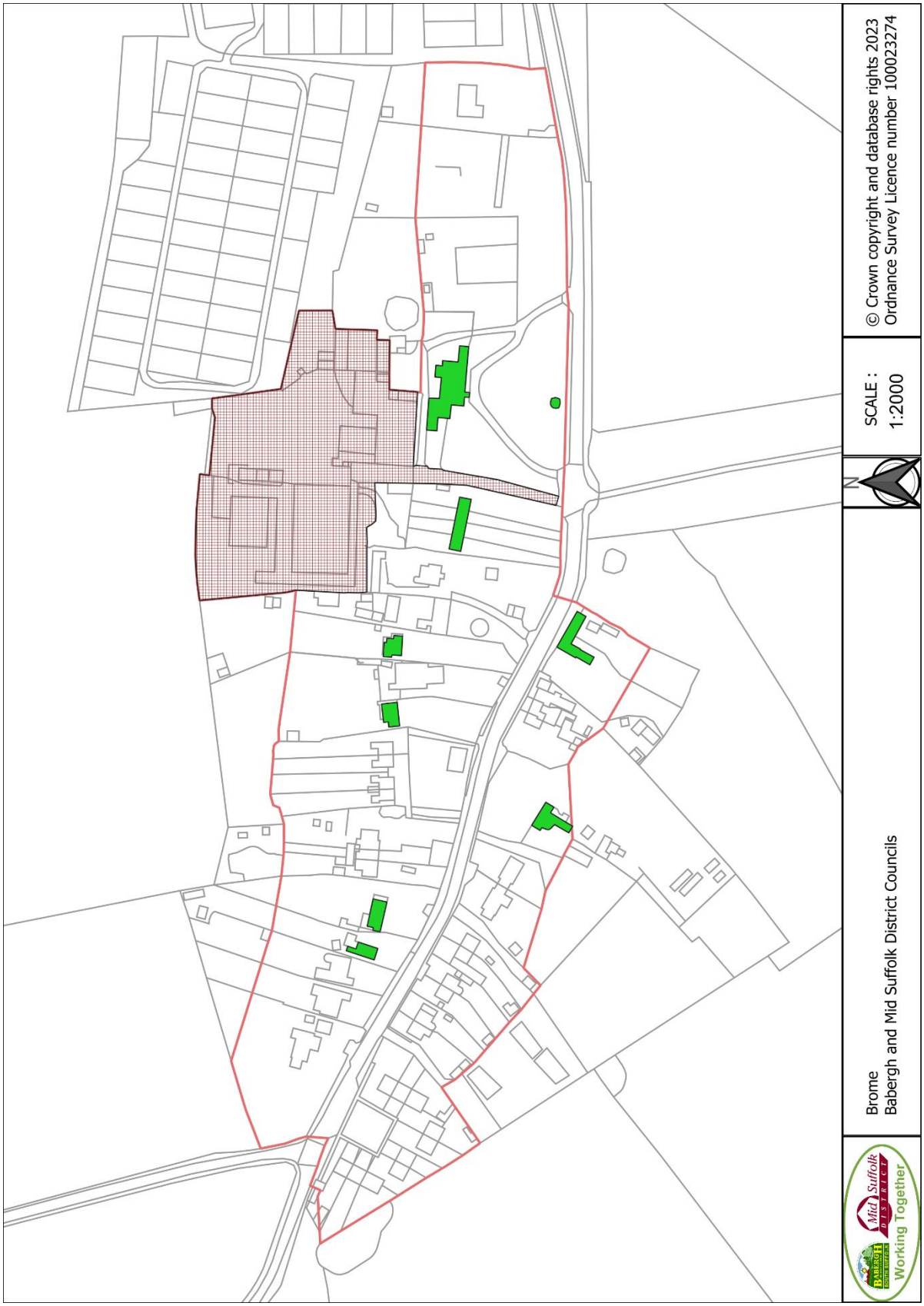
Brome
Babergh and Mid Suffolk District Councils
SCALE :
1:2000
© Crown copyright and database rights 2023
Ordnance Survey Licence number 100023274
Working Together

Claydon

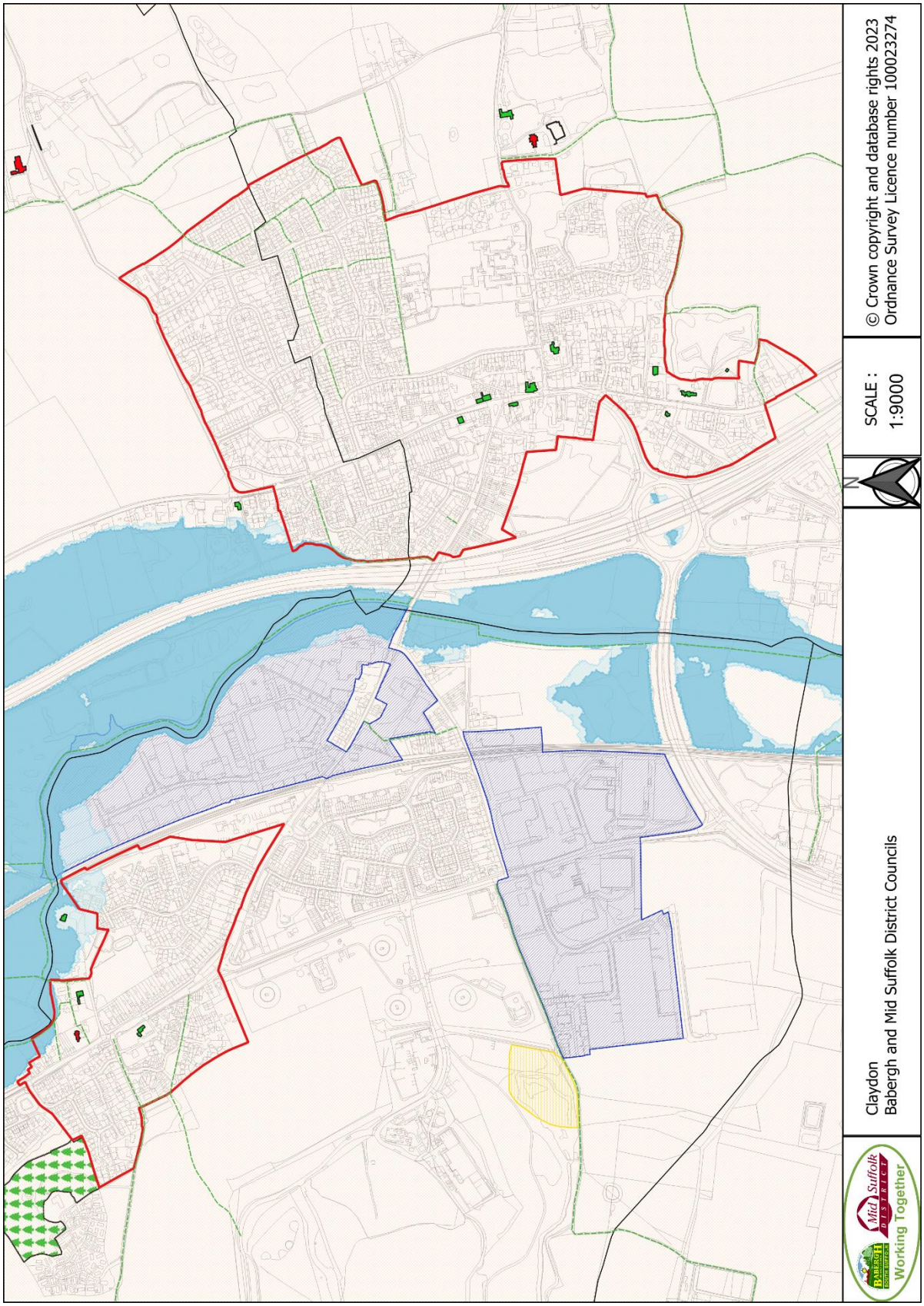
Claydon
Babergh and Mid Suffolk District Councils
SCALE :
1:9000
© Crown copyright and database rights 2023
Ordnance Survey Licence number 100023274
Mid Suffolk
DISTRICT
BABERGH
Working Together

Coddenham

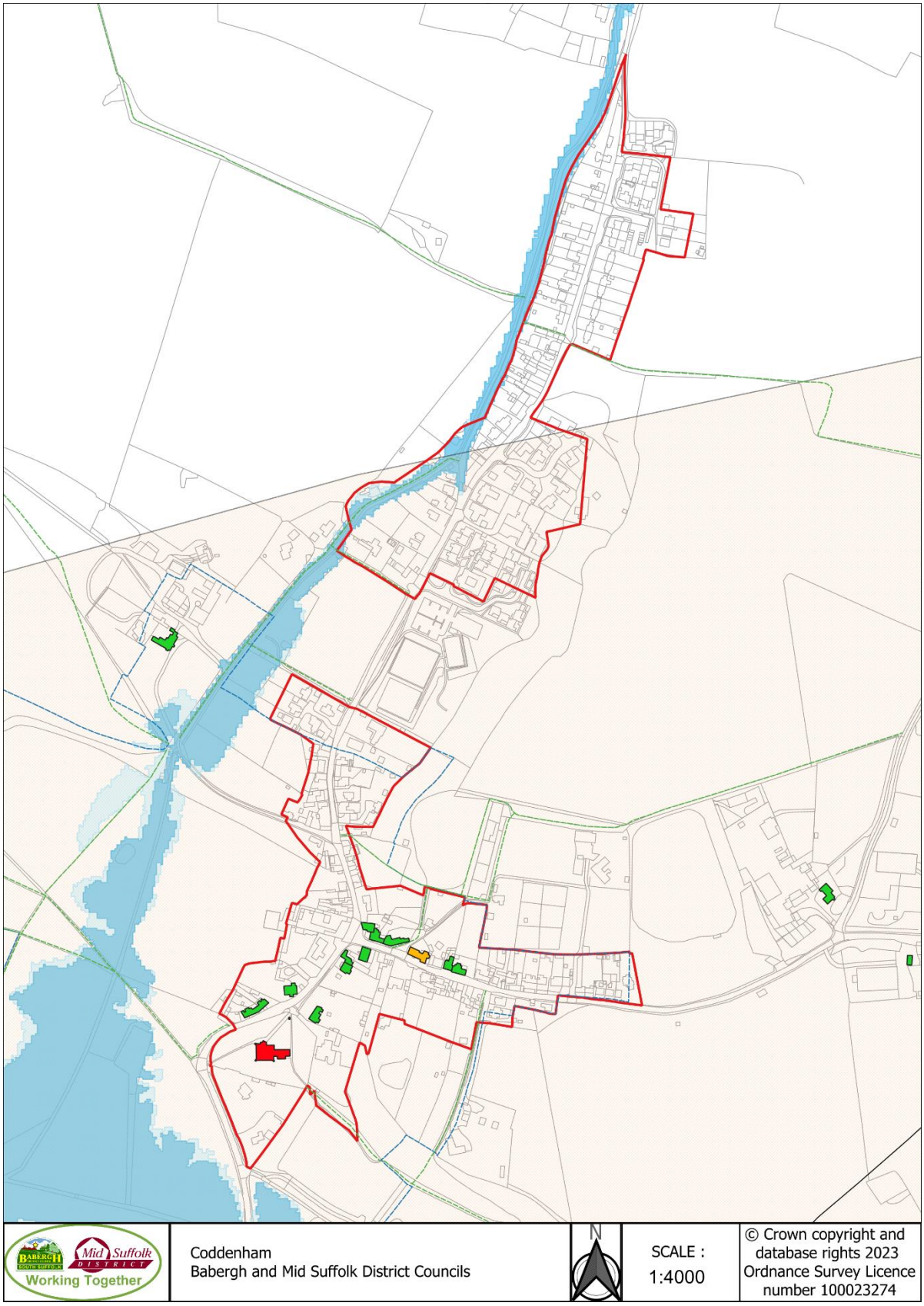
Coddenham
Babergh and Mid Suffolk District Councils
N
SCALE :
1:4000
© Crown copyright and database rights 2023 Ordnance Survey Licence number 100023274

Combs

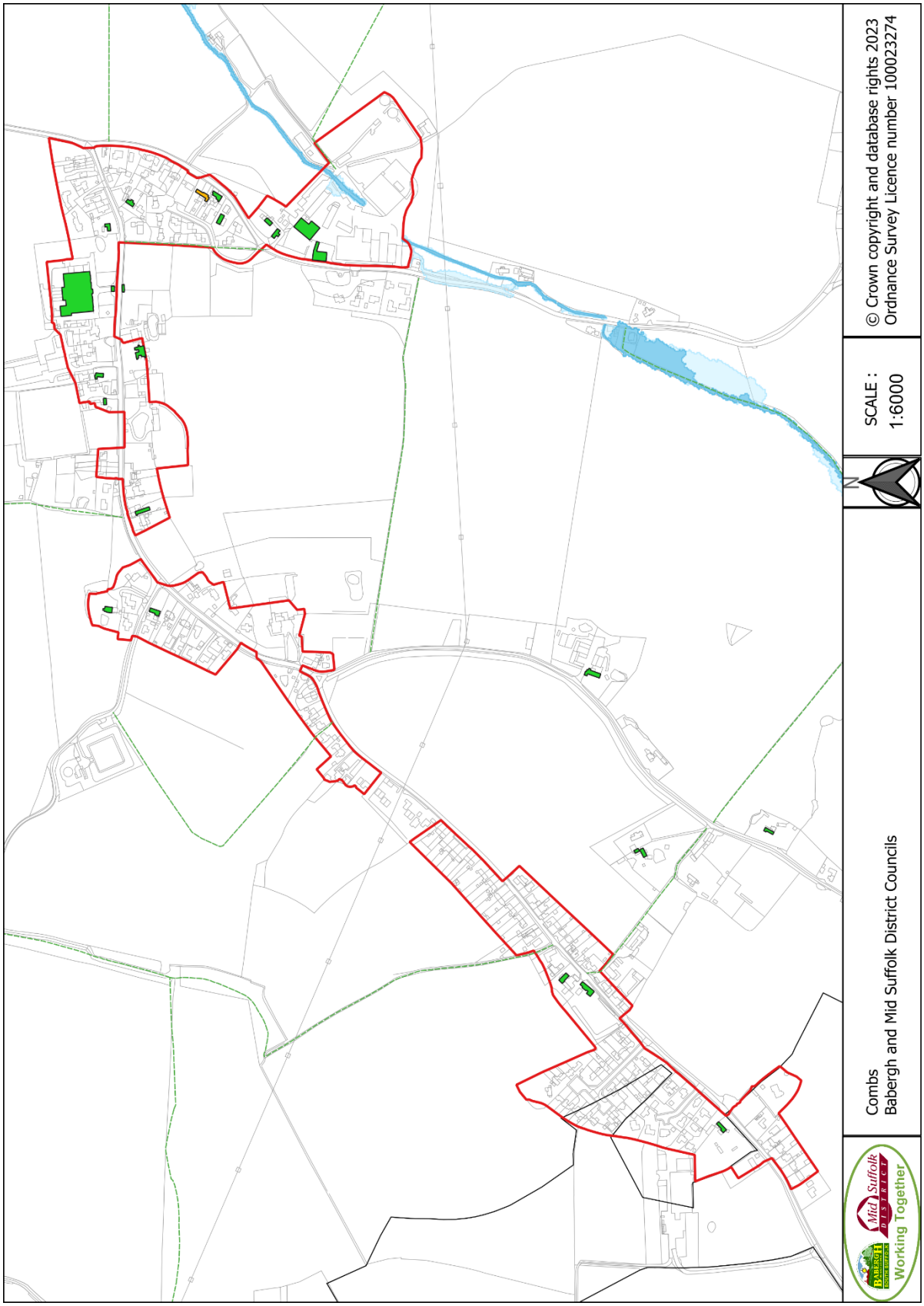
Combs
Babergh and Mid Suffolk District Councils
SCALE :
1:6000
© Crown copyright and database rights 2023
Ordnance Survey Licence number 100023274
N
Mid Suffolk
DISTRICT
BABERGH
Working Together

Creeting St Mary

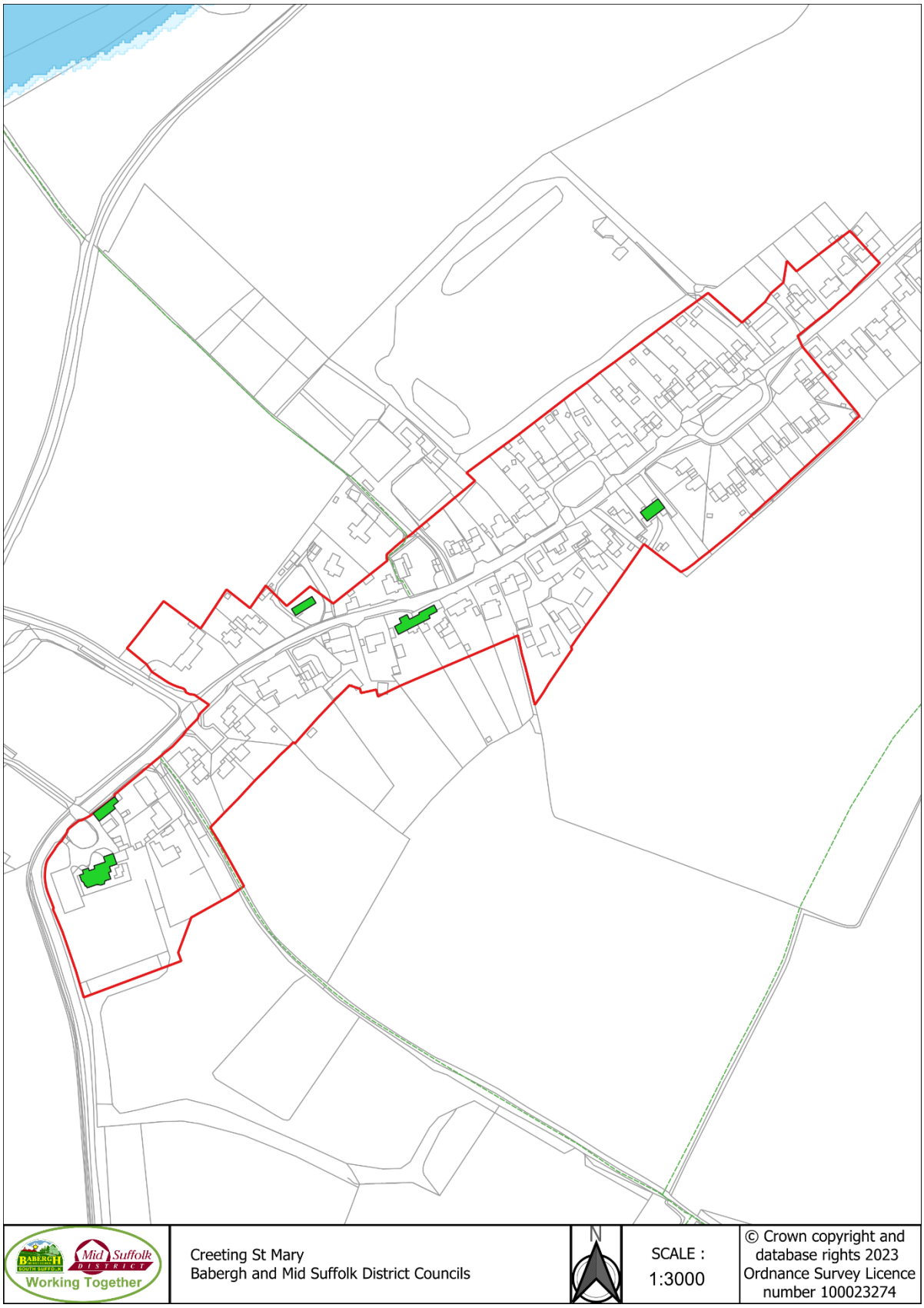

Debenham

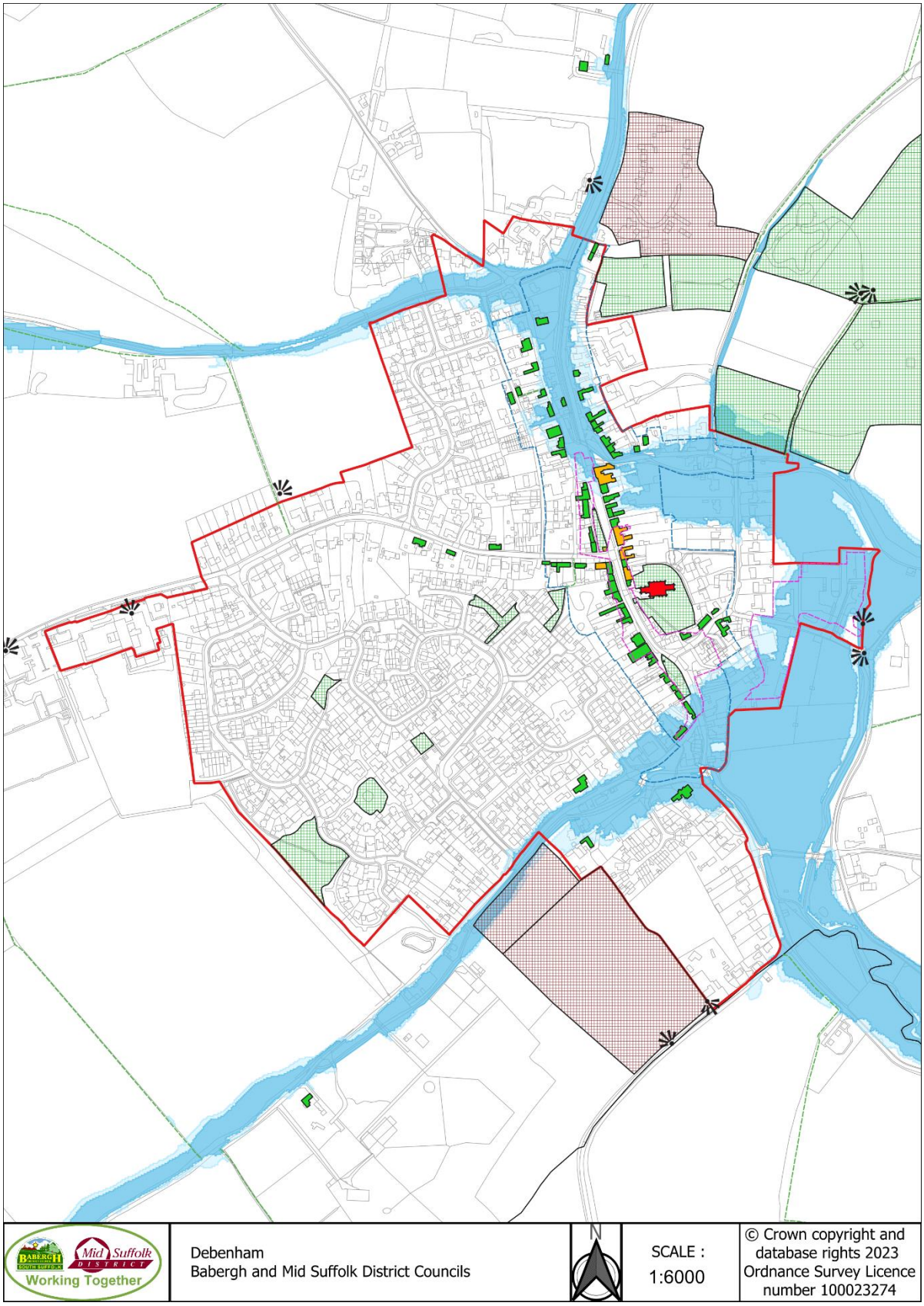
Debenham
Babergh and Mid Suffolk District Councils
N
SCALE :
1:6000
© Crown copyright and database rights 2023 Ordnance Survey Licence number 100023274
Working Together

Drinkstone

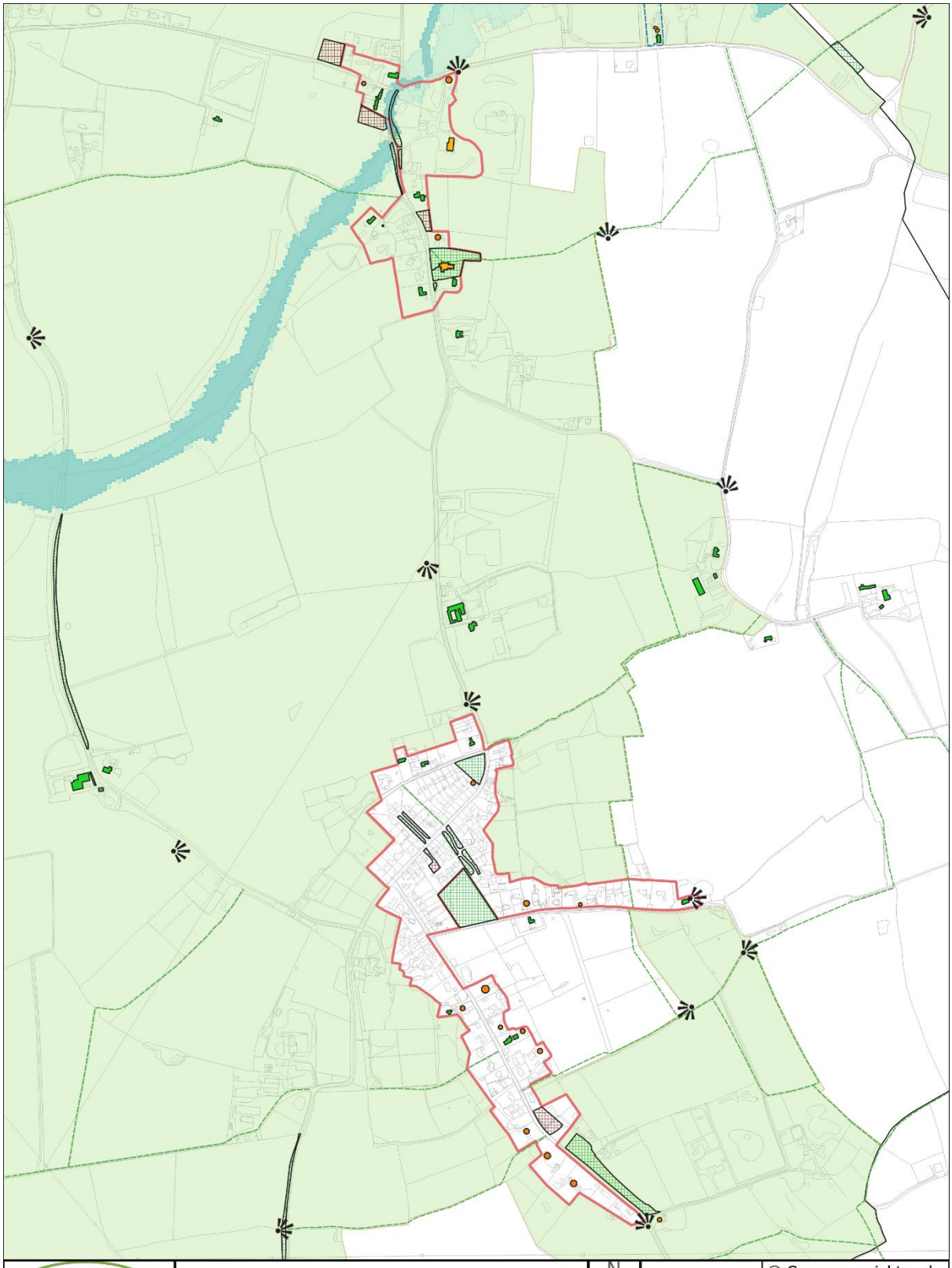

Drinkstone
Babergh and Mid Suffolk District Councils

N

SCALE :
1:9000

© Crown copyright and database rights 2023 Ordnance Survey Licence number 100023274

Elmswell

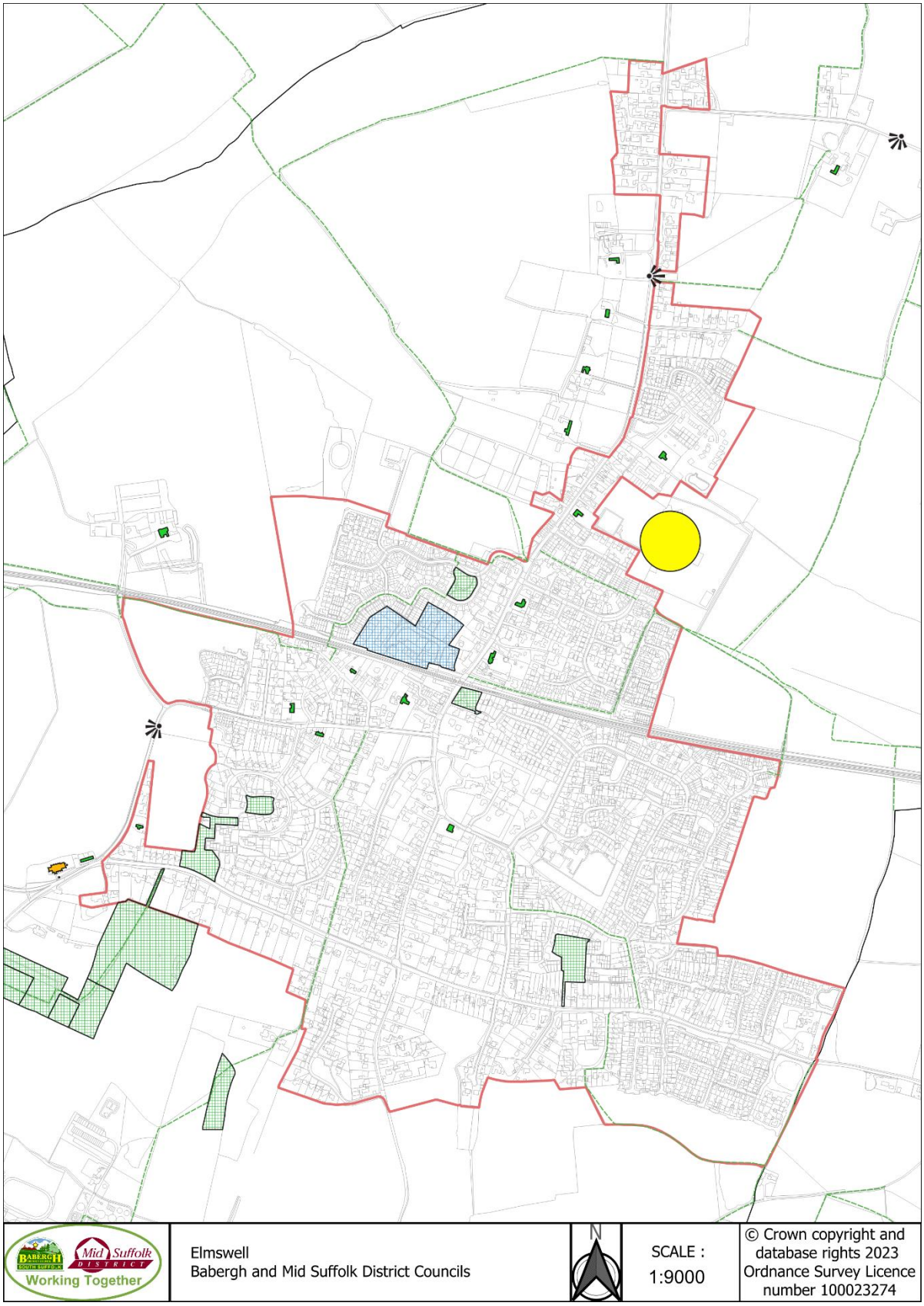
Elmswell
Babergh and Mid Suffolk District Councils
N
SCALE :
1:9000
© Crown copyright and database rights 2023 Ordnance Survey Licence number 100023274
Working Together

Eye

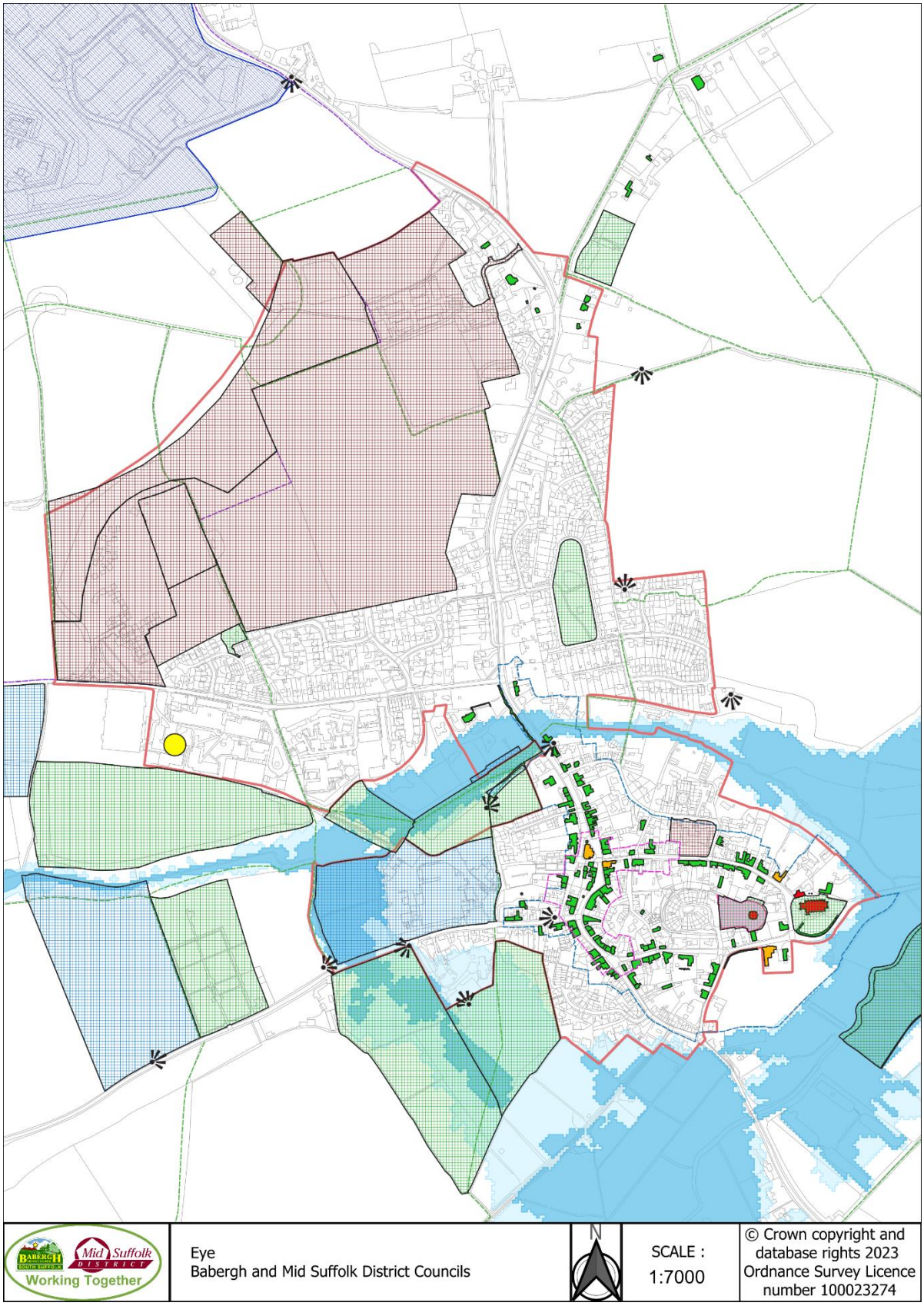
Eye
Babergh and Mid Suffolk District Councils
N
SCALE :
1:7000
© Crown copyright and database rights 2023 Ordnance Survey Licence number 100023274
Working Together

Felsham

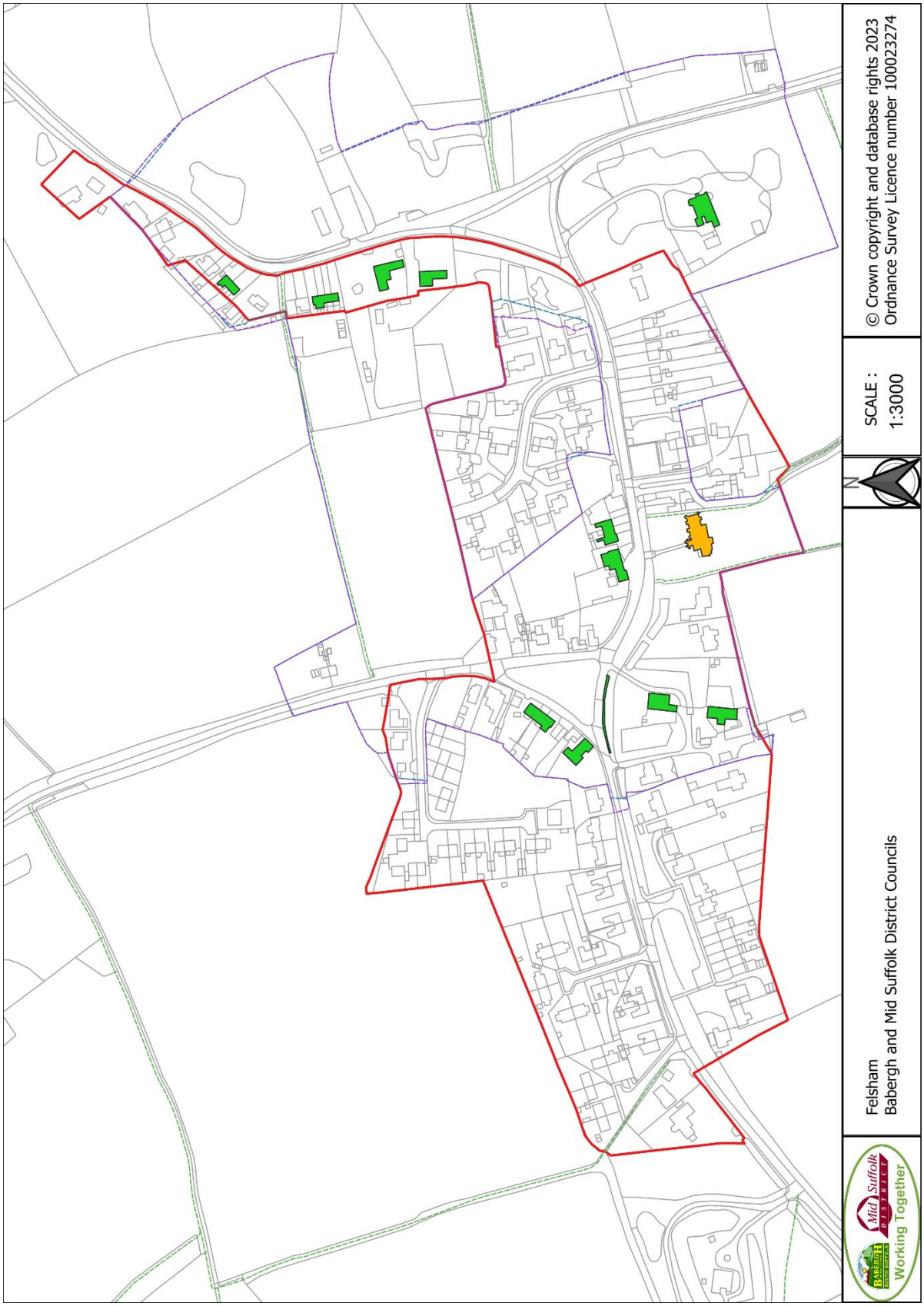
Felsham
Babergh and Mid Suffolk District Councils
N
SCALE :
1:3000
© Crown copyright and database rights 2023
Ordnance Survey Licence number 100023274
Mid Suffolk
DISTRICT
BABERGH
Working Together

Fressingfield

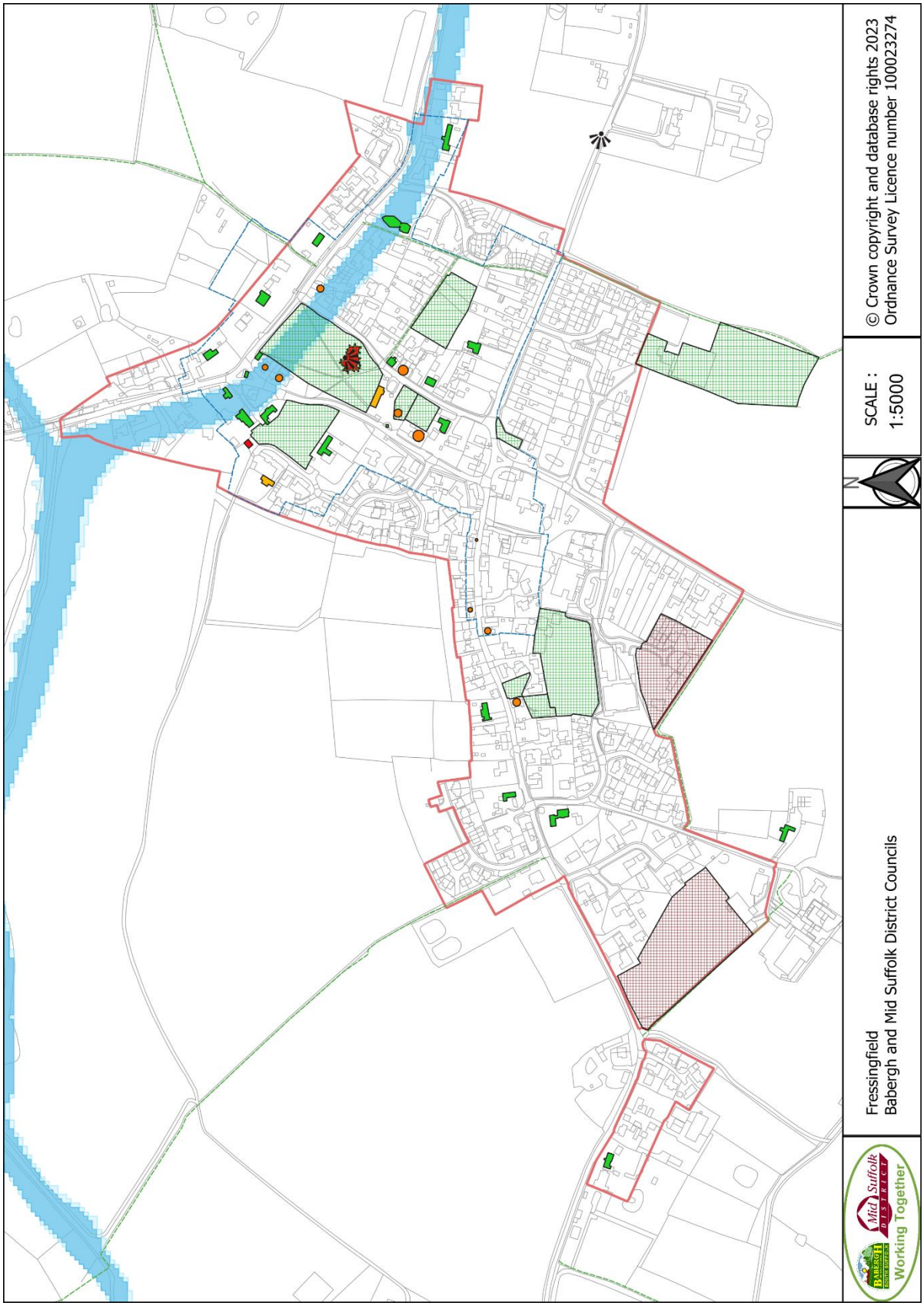

Gislingham

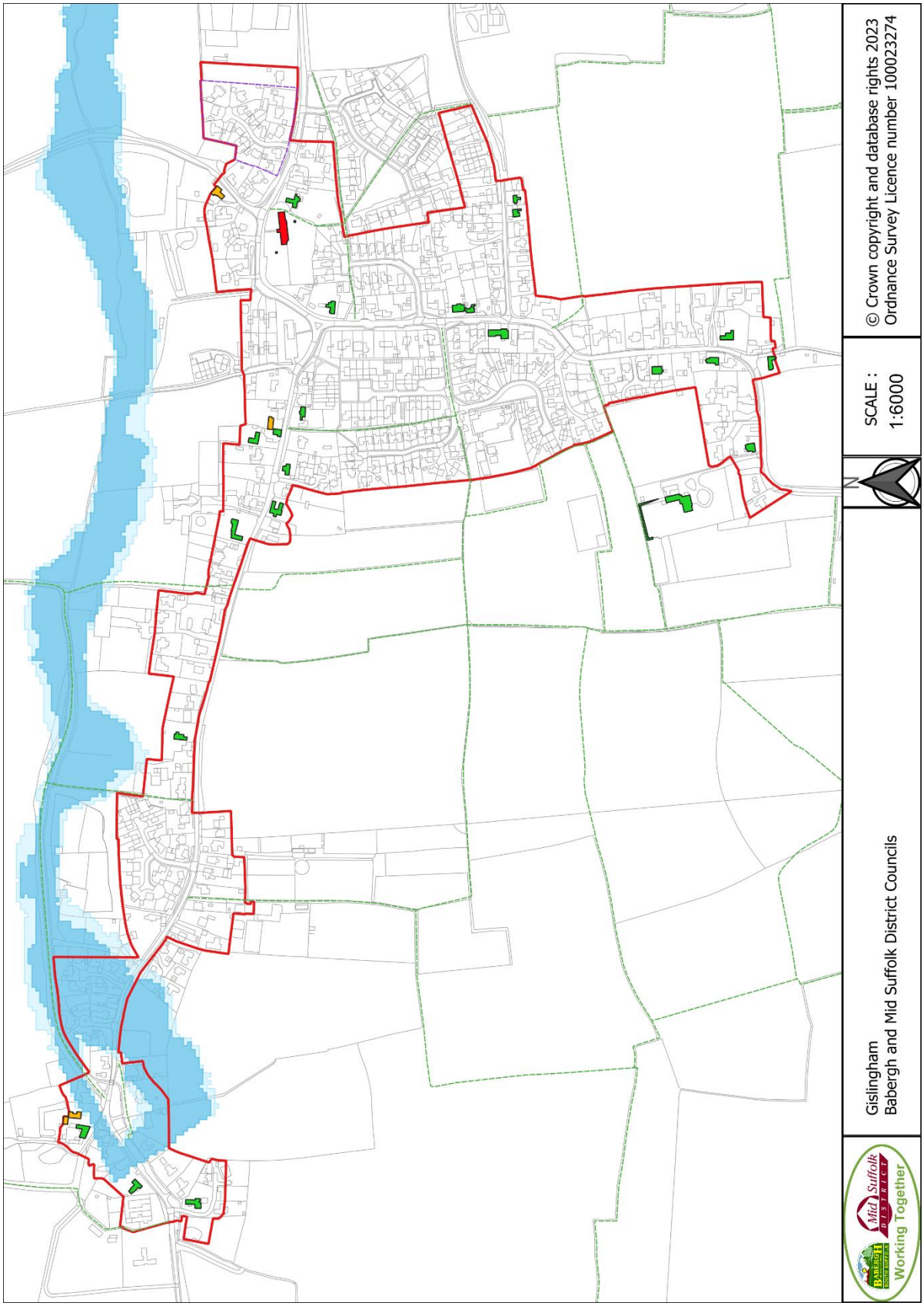
Gislingham
Babergh and Mid Suffolk District Councils
SCALE :
1:6000
© Crown copyright and database rights 2023
Ordnance Survey Licence number 100023274
Working Together

Great Finborough

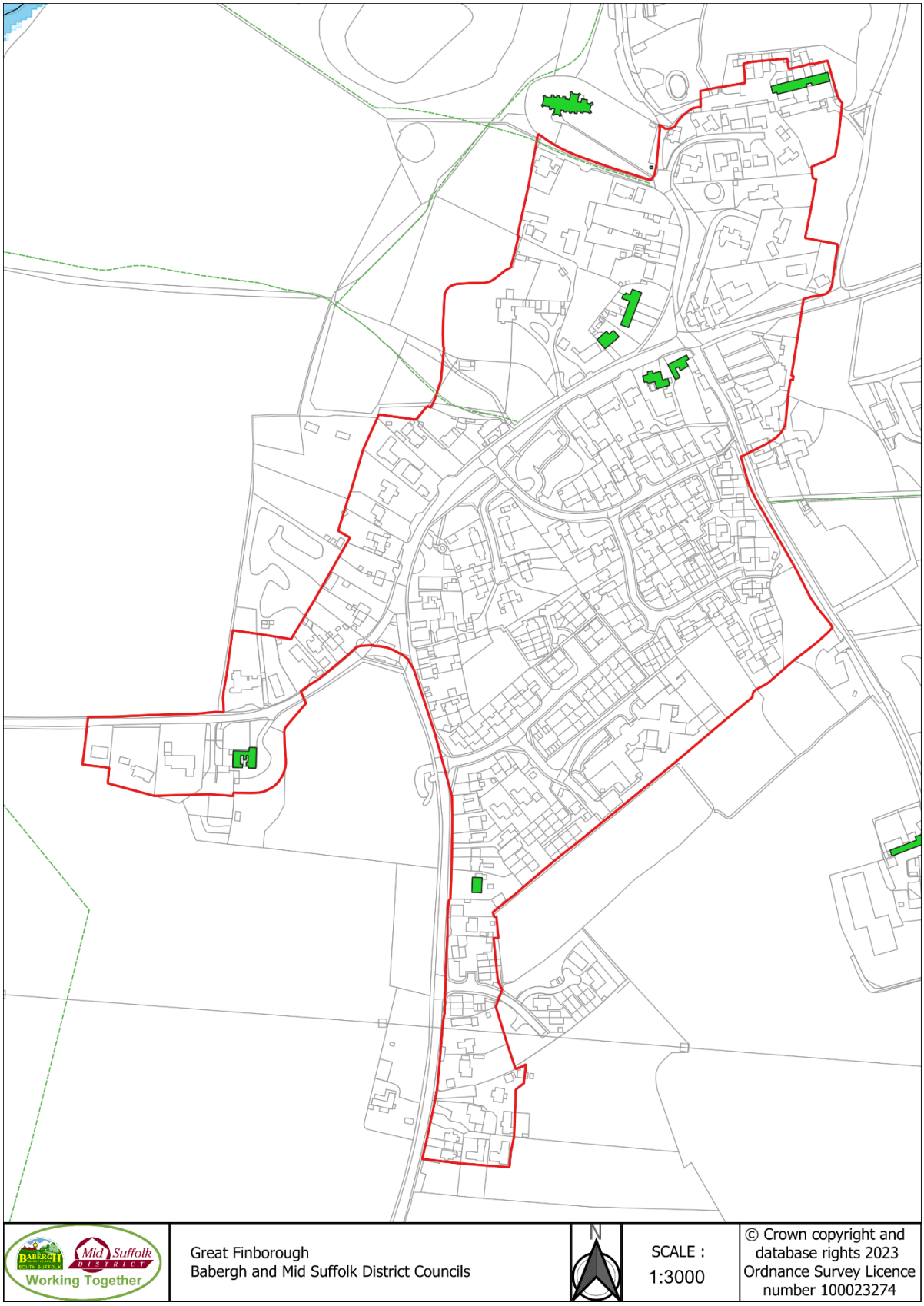

Haughley

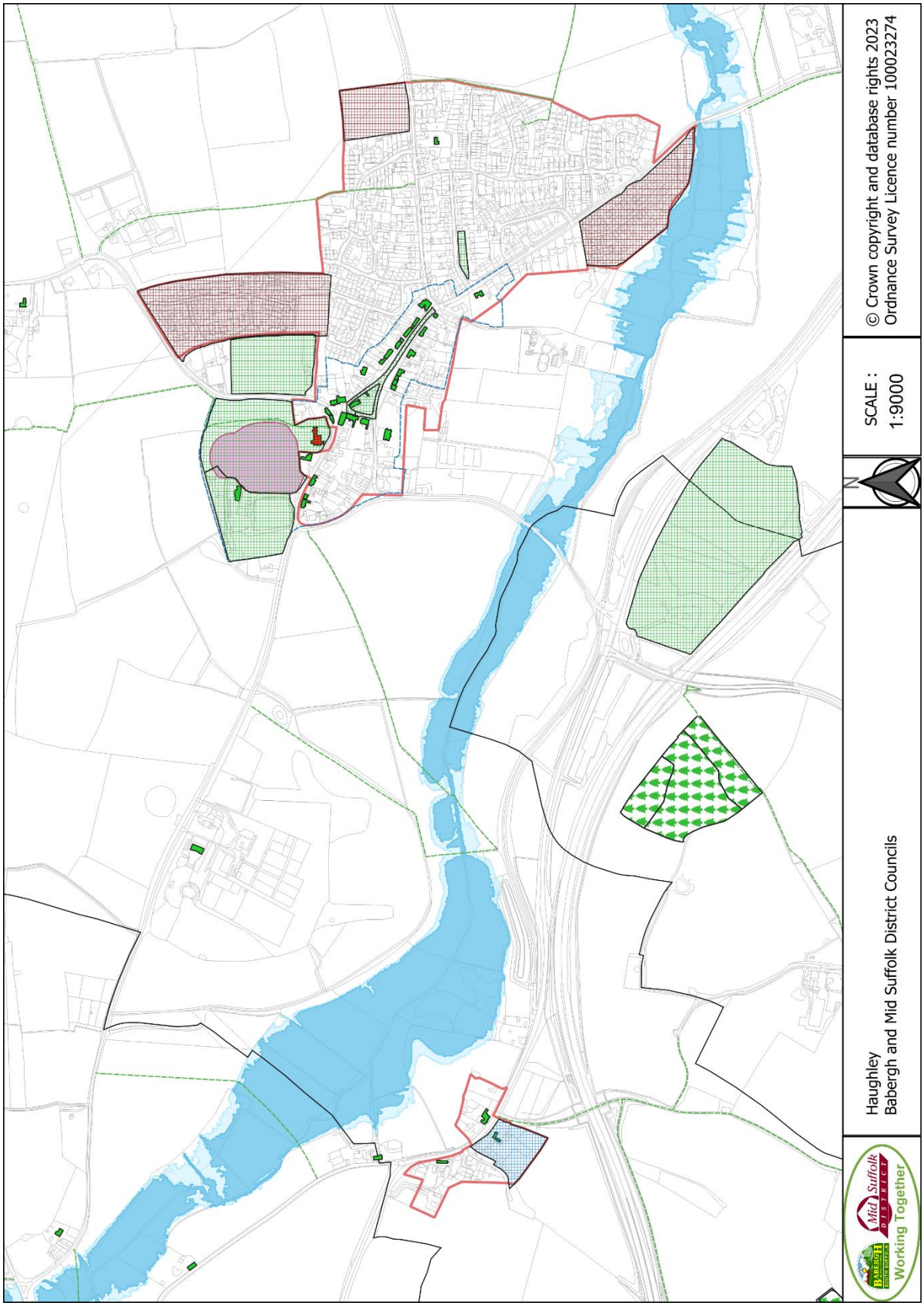
Haughley
Babergh and Mid Suffolk District Councils
SCALE :
1:9000
© Crown copyright and database rights 2023
Ordnance Survey Licence number 100023274
Working Together

Haughley (Continued)

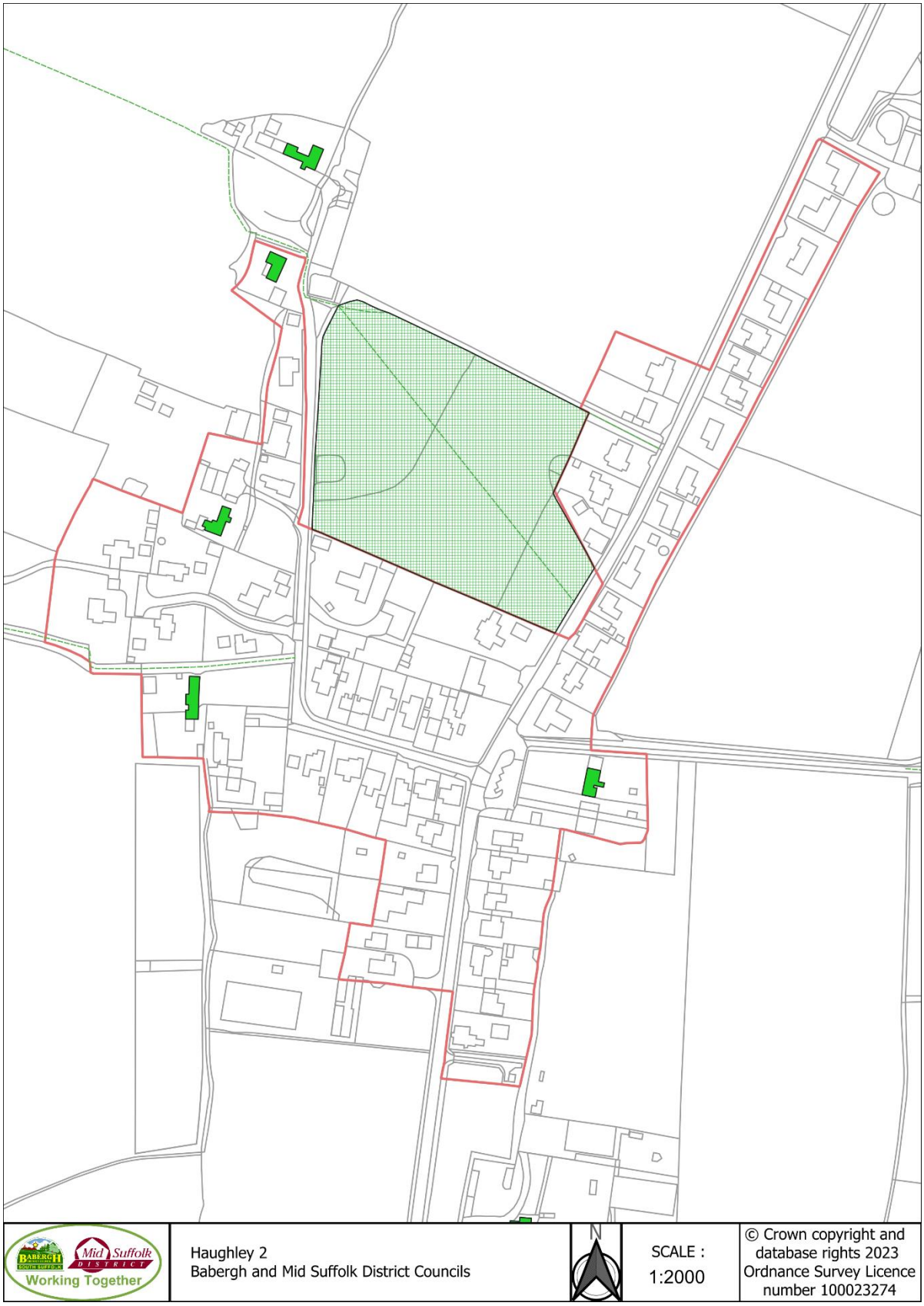

Henley

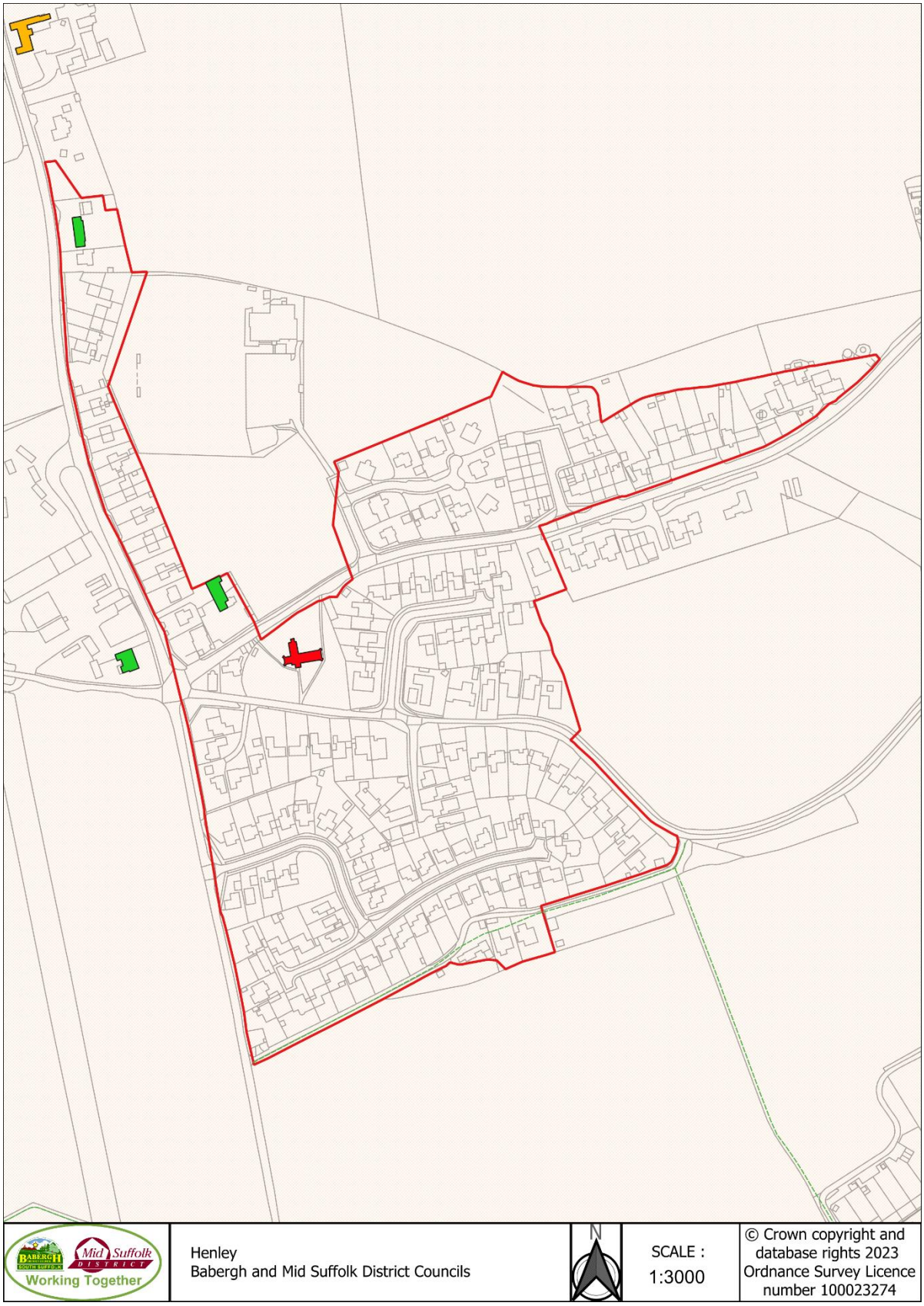
Henley
Babergh and Mid Suffolk District Councils
N
SCALE :
1:3000
© Crown copyright and database rights 2023 Ordnance Survey Licence number 100023274
Working Together

Horham

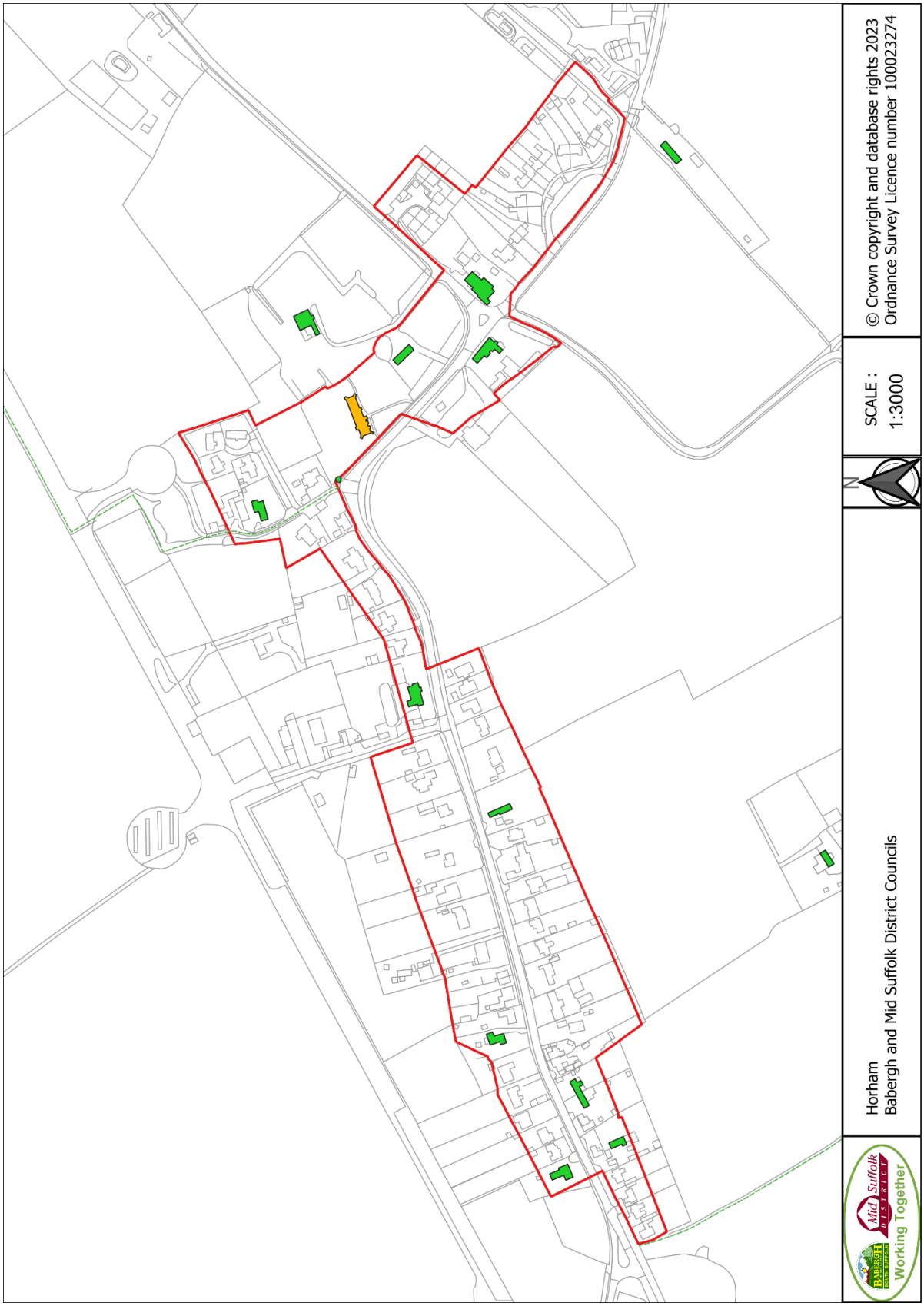
Horham
Babergh and Mid Suffolk District Councils
SCALE :
1:3000
© Crown copyright and database rights 2023
Ordnance Survey Licence number 100023274
Mid Suffolk
DISTRICT
BABERGH
Working Together

Hoxne (Cross Street)

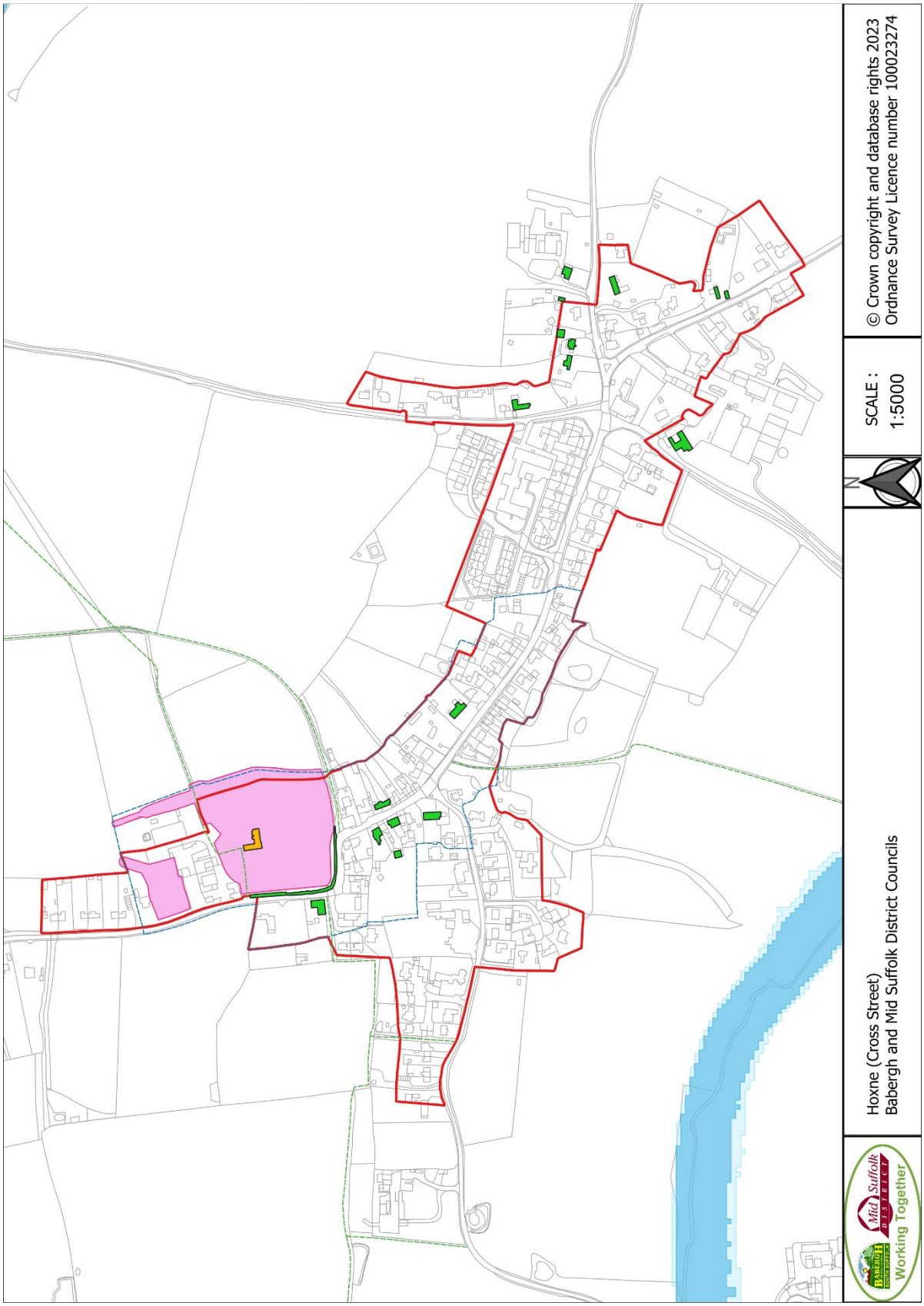

Laxfield

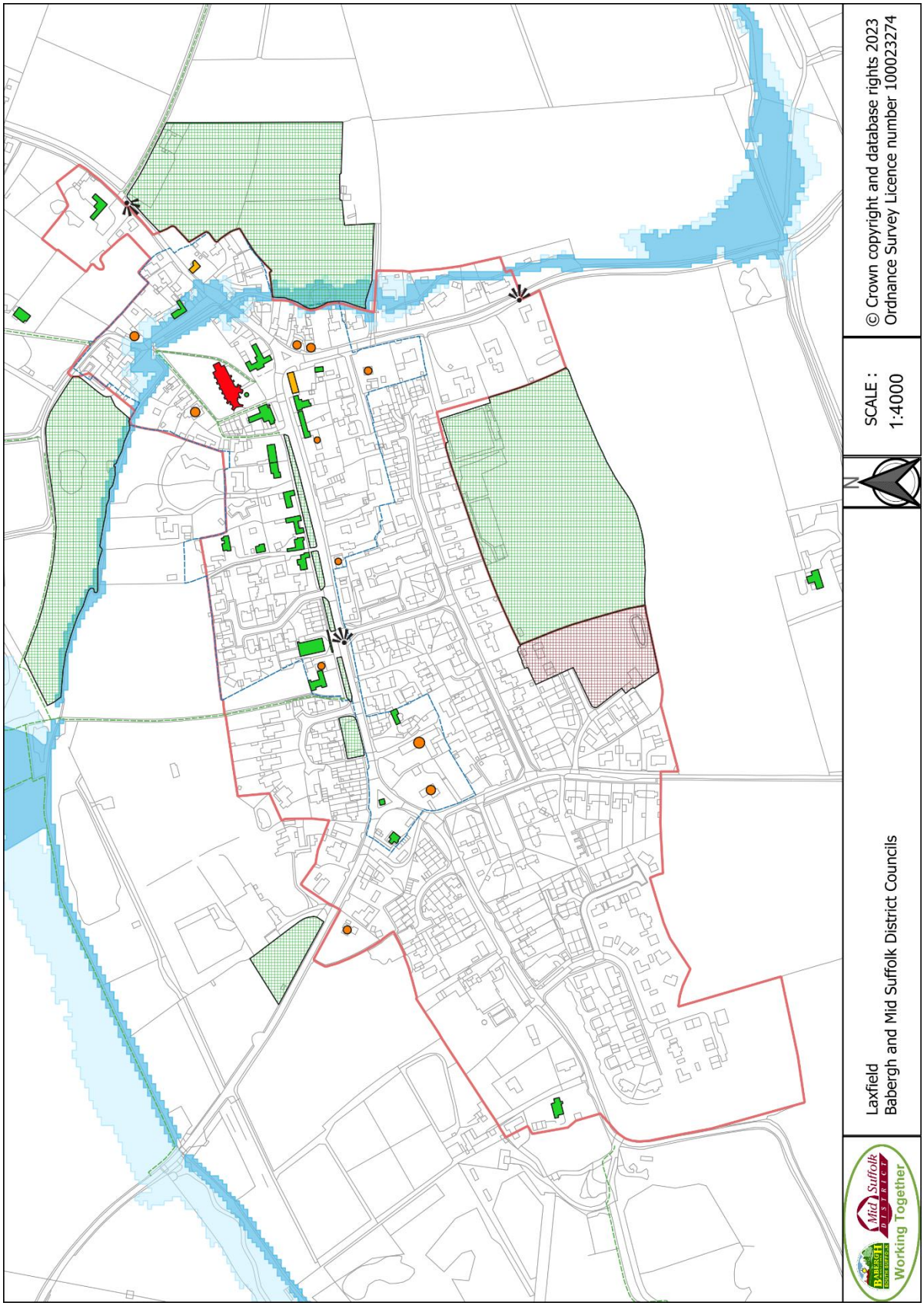
Laxfield
Babergh and Mid Suffolk District Councils
SCALE :
1:4000
© Crown copyright and database rights 2023
Ordnance Survey Licence number 100023274
Mid Suffolk
DISTRICT
BABERGH
Working Together

Mellis

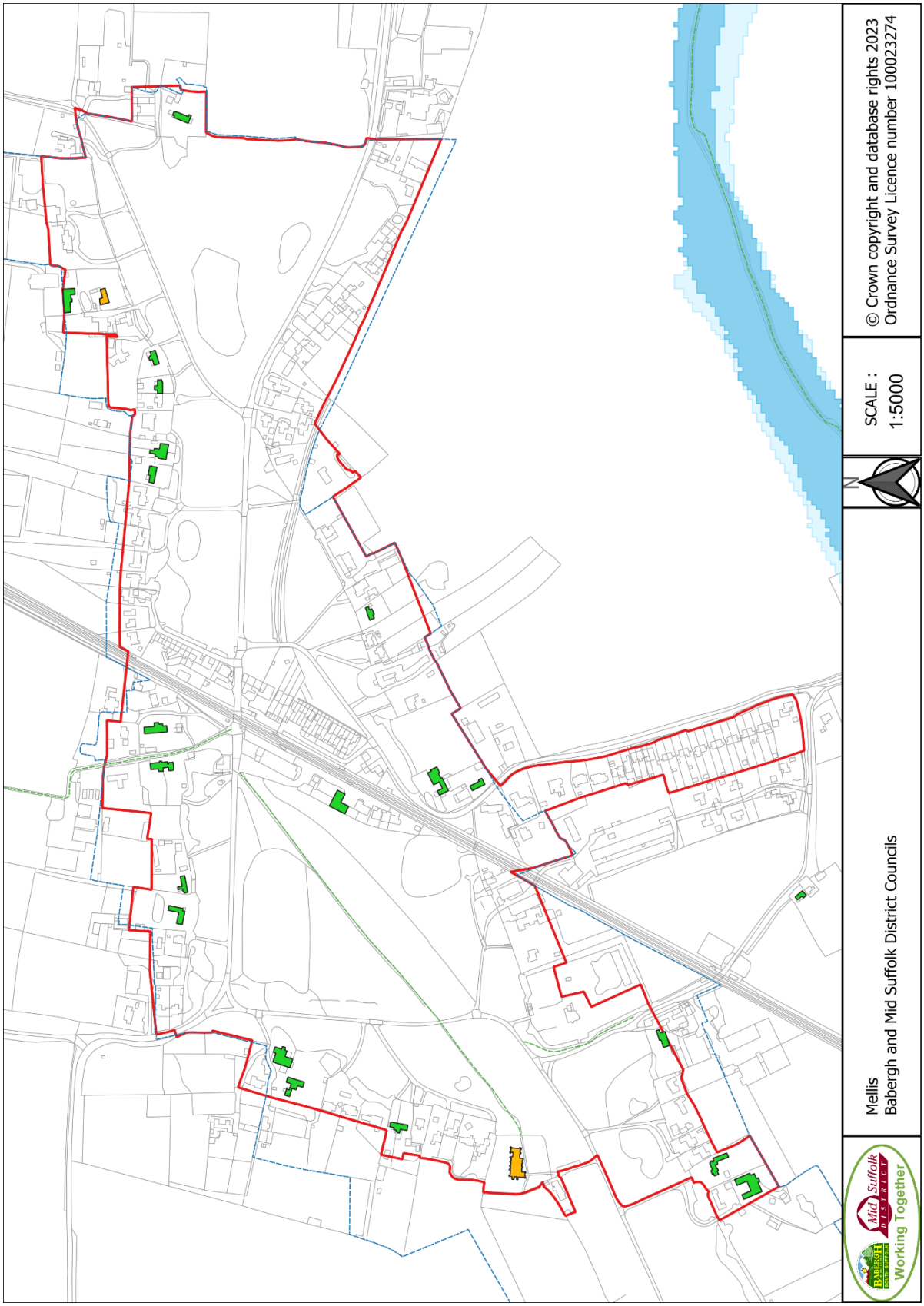
Mellis
Babergh and Mid Suffolk District Councils
SCALE :
1:5000
© Crown copyright and database rights 2023
Ordnance Survey Licence number 100023274
Working Together

Mendham

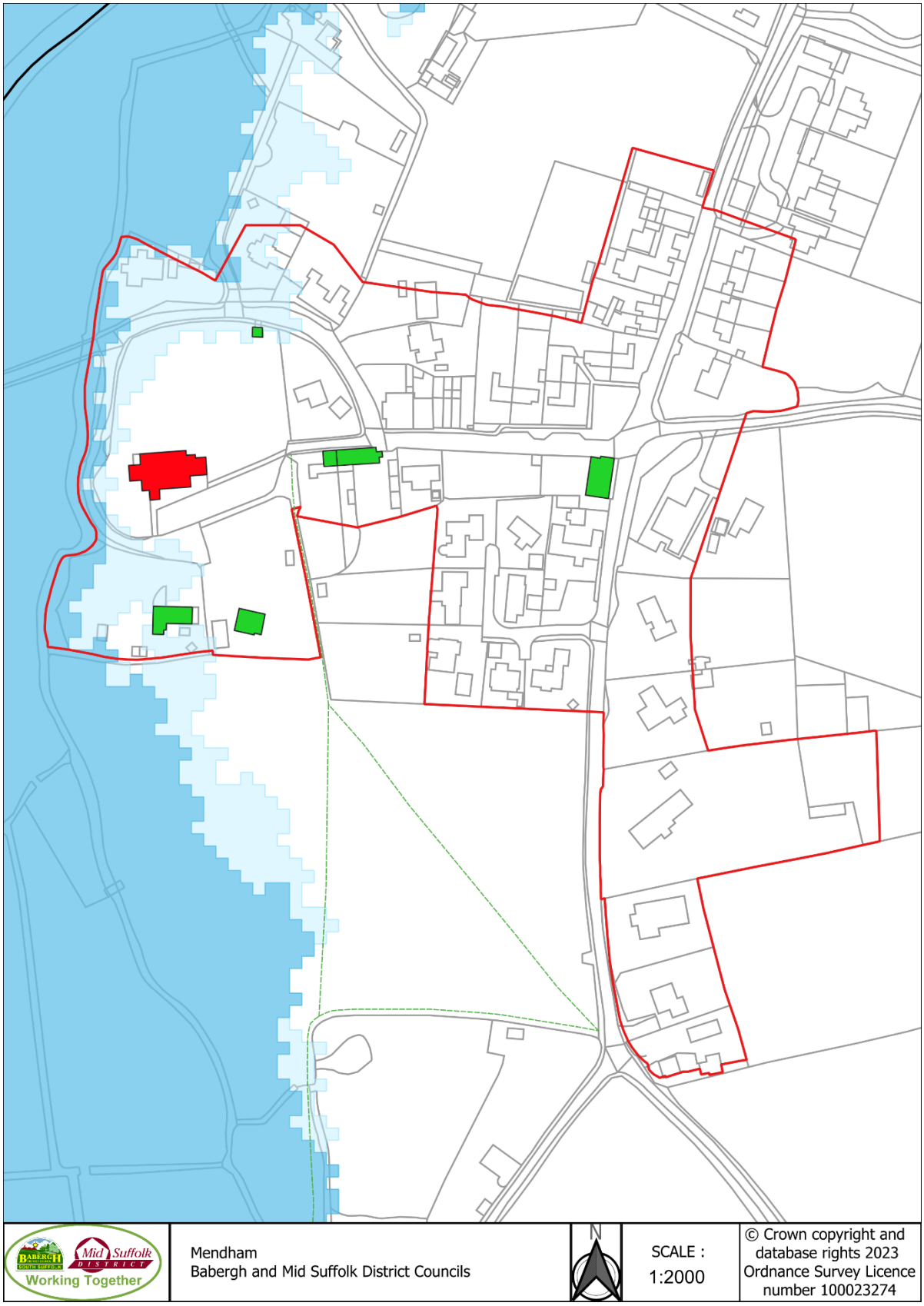
Mendham
Babergh and Mid Suffolk District Councils
N
SCALE :
1:2000
© Crown copyright and database rights 2023 Ordnance Survey Licence number 100023274
Working Together

Mendlesham

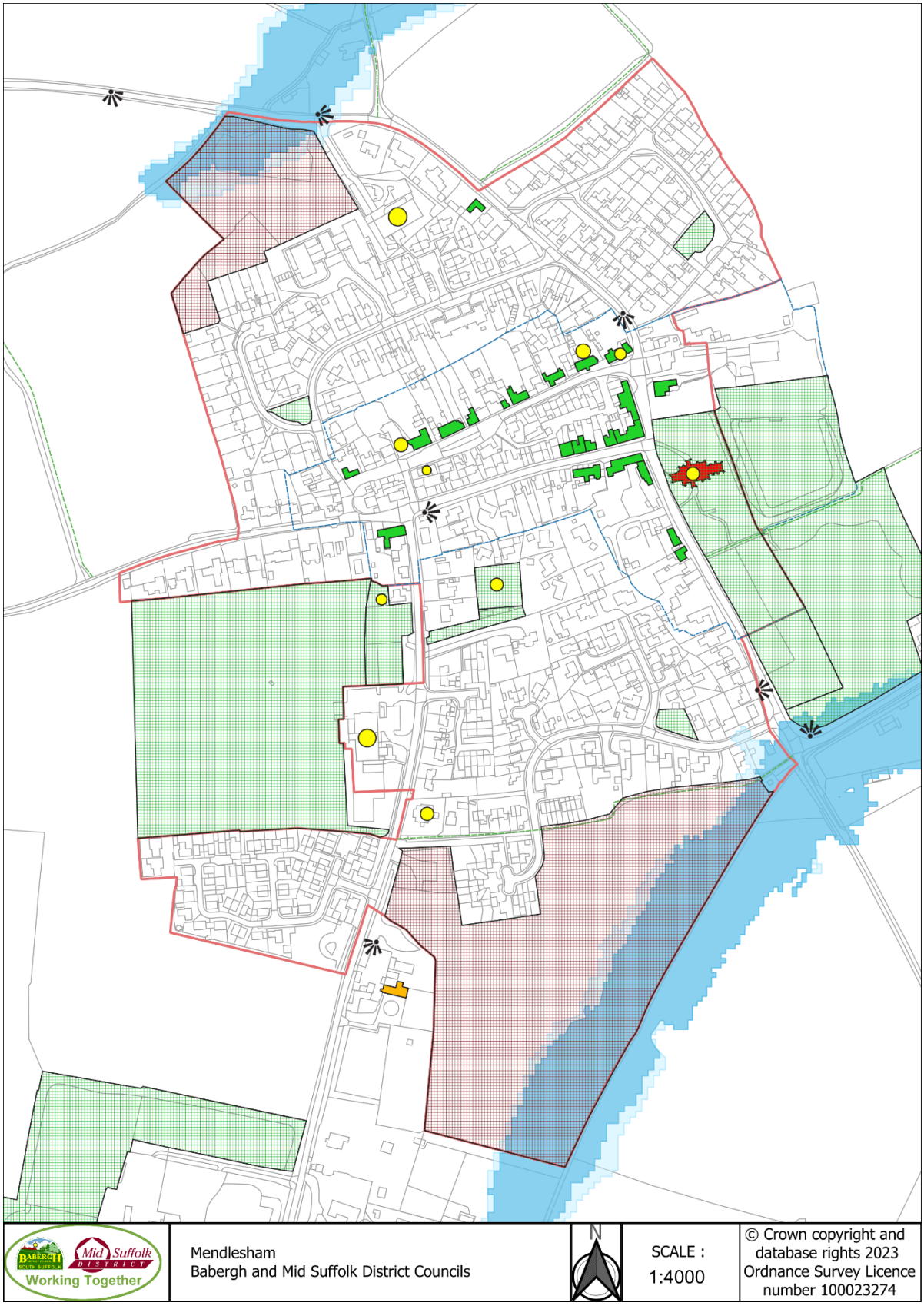
Mendlesham
Babergh and Mid Suffolk District Councils
N
SCALE :
1:4000
© Crown copyright and database rights 2023 Ordnance Survey Licence number 100023274
Working Together

Mendlesham Green

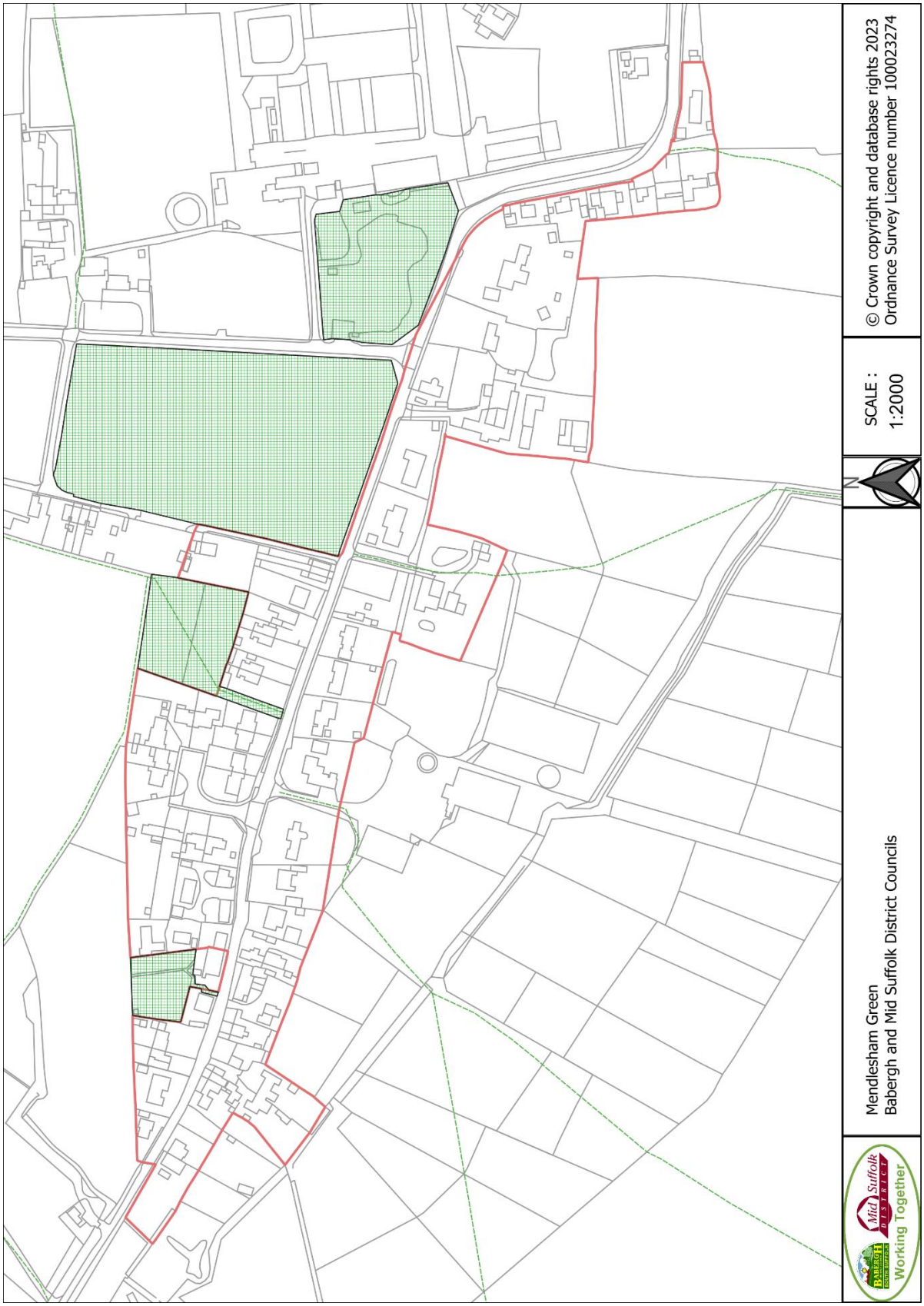

Metfield

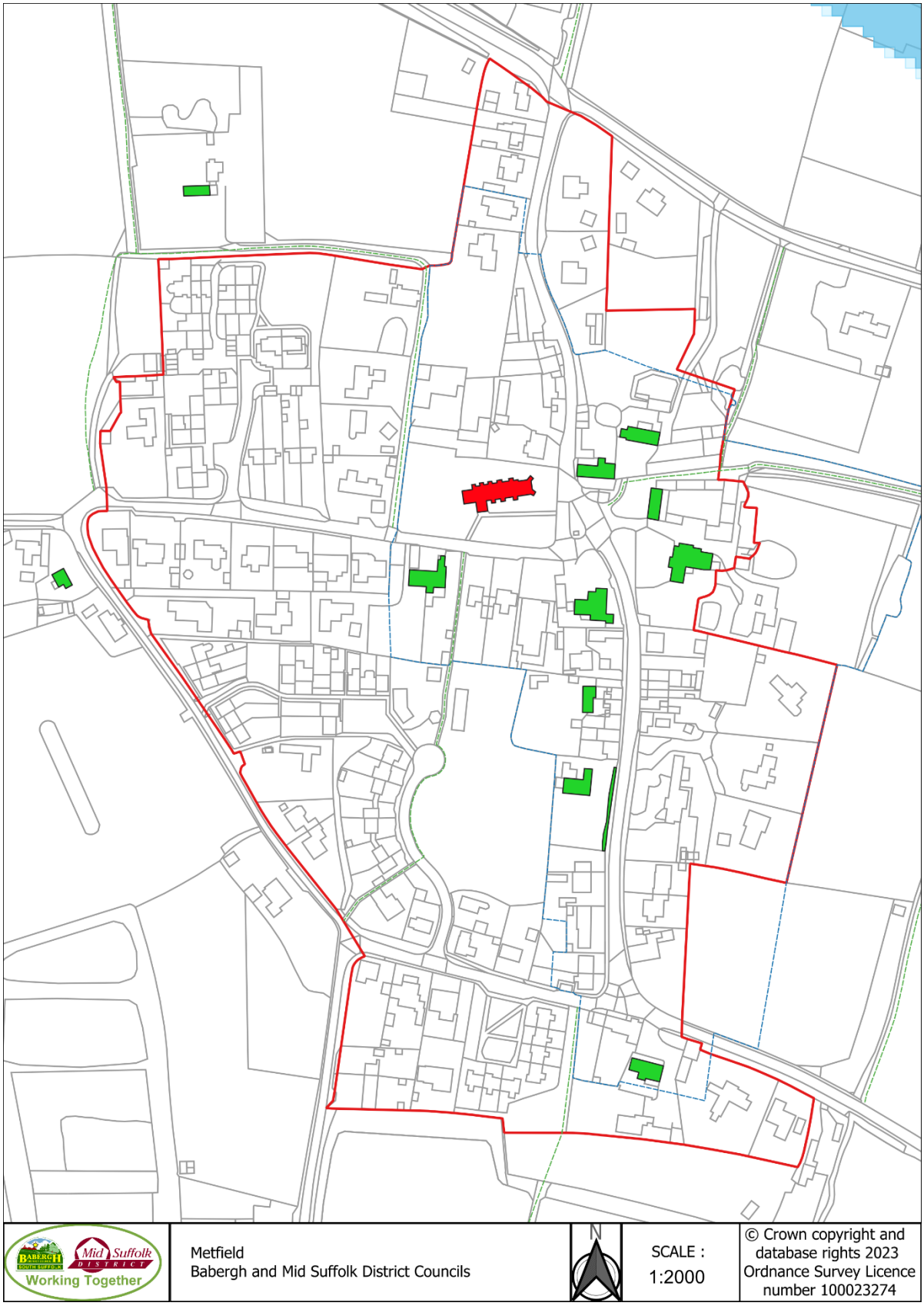
Metfield
Babergh and Mid Suffolk District Councils
N
SCALE :
1:2000
© Crown copyright and database rights 2023 Ordnance Survey Licence number 100023274
Working Together

Mill Green

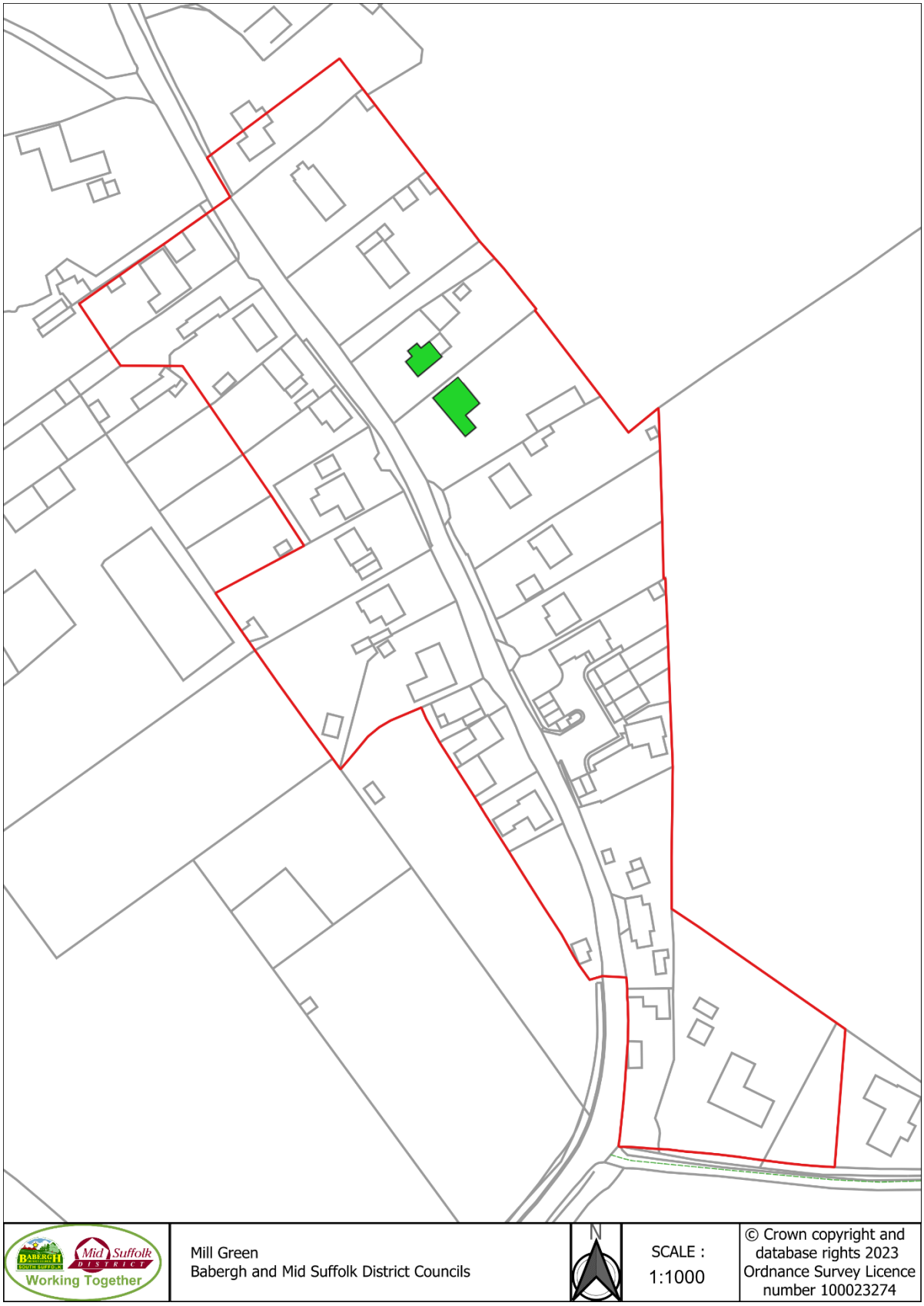

Mill Green
Babergh and Mid Suffolk District Councils

N

SCALE :
1:1000

© Crown copyright and database rights 2023 Ordnance Survey Licence number 100023274

Needham Market (North)

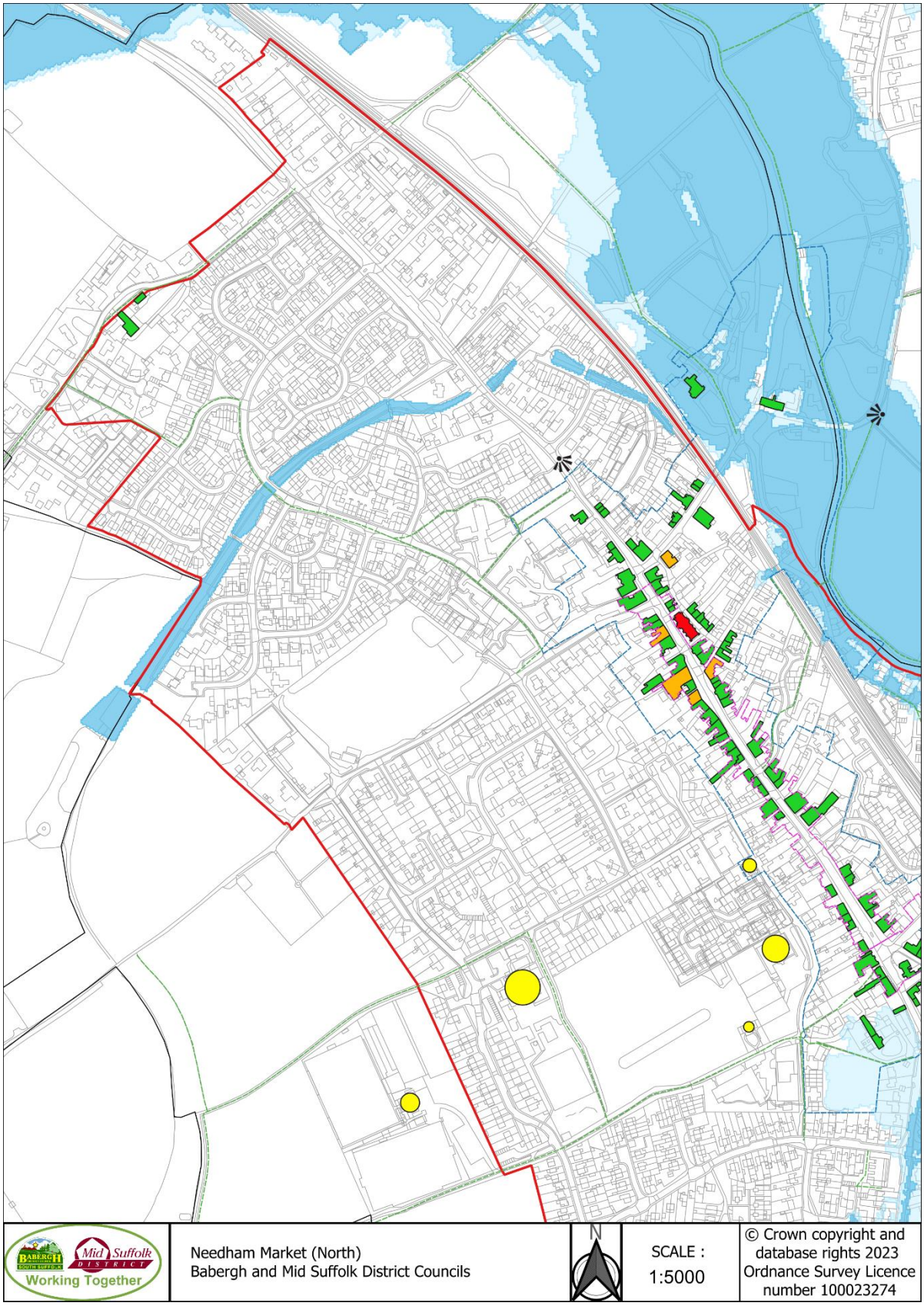

Needham Market (South)

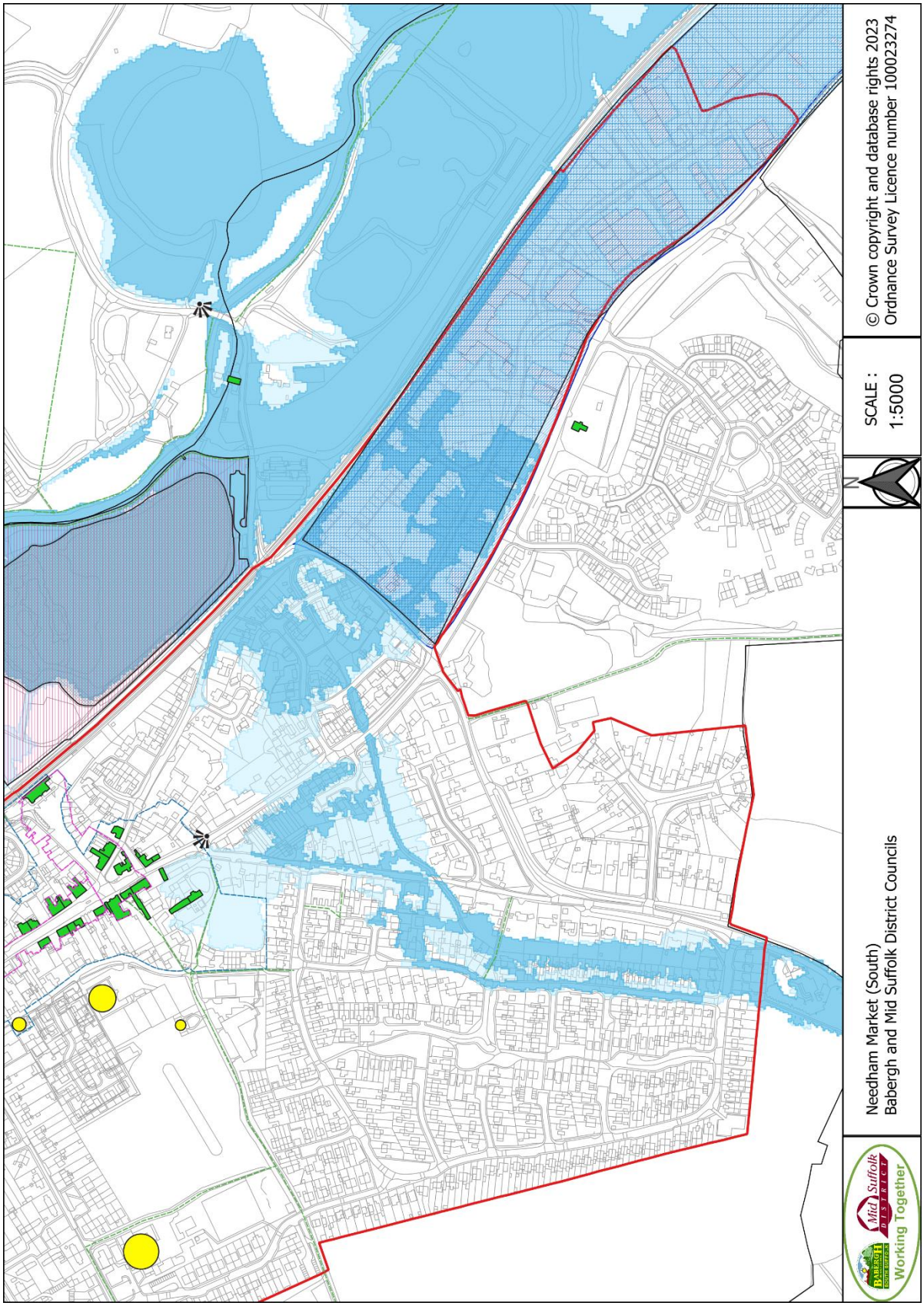

Norton

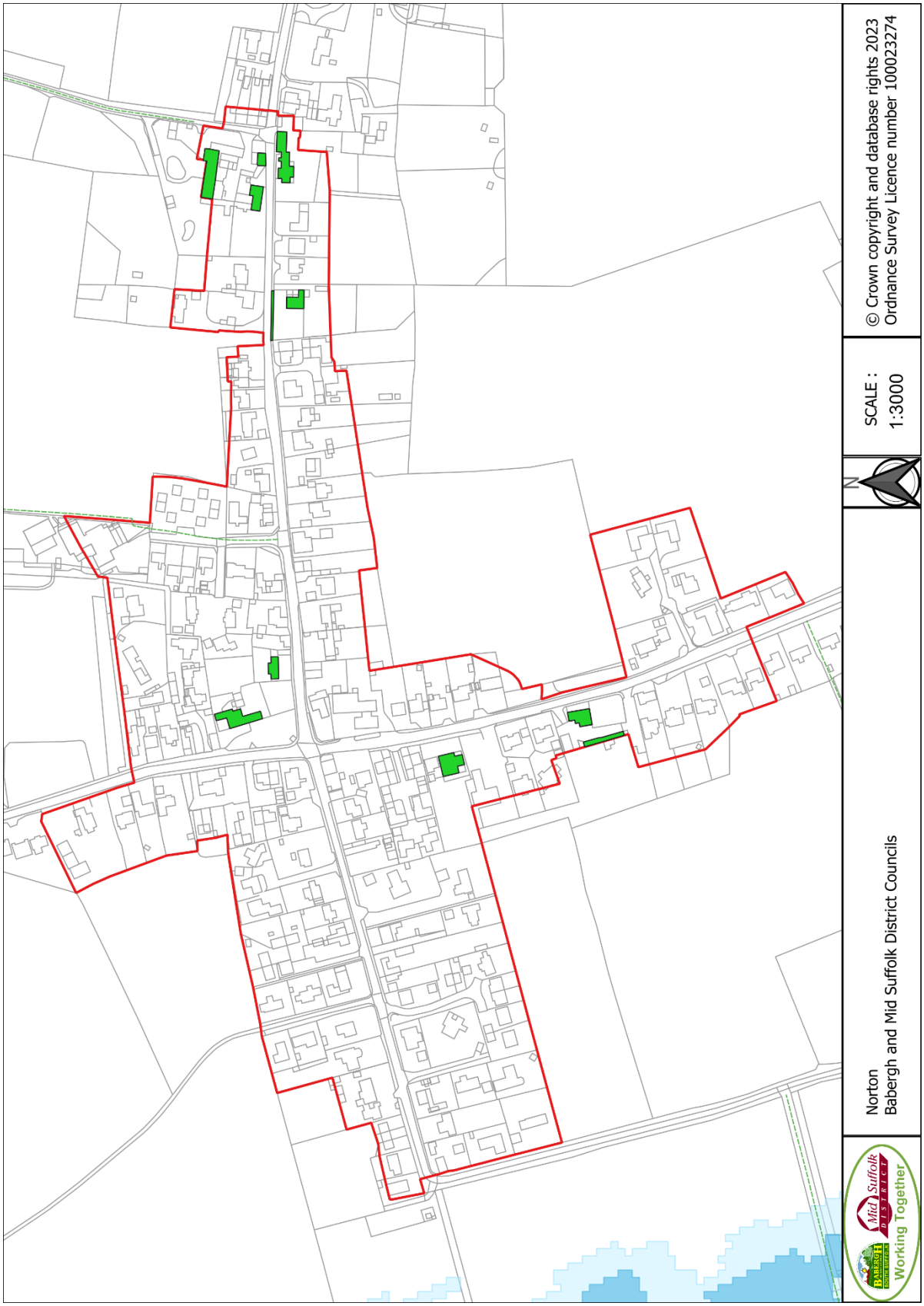
Norton
Babergh and Mid Suffolk District Councils
SCALE :
1:3000
© Crown copyright and database rights 2023
Ordnance Survey Licence number 100023274
N
Working Together

Oakley

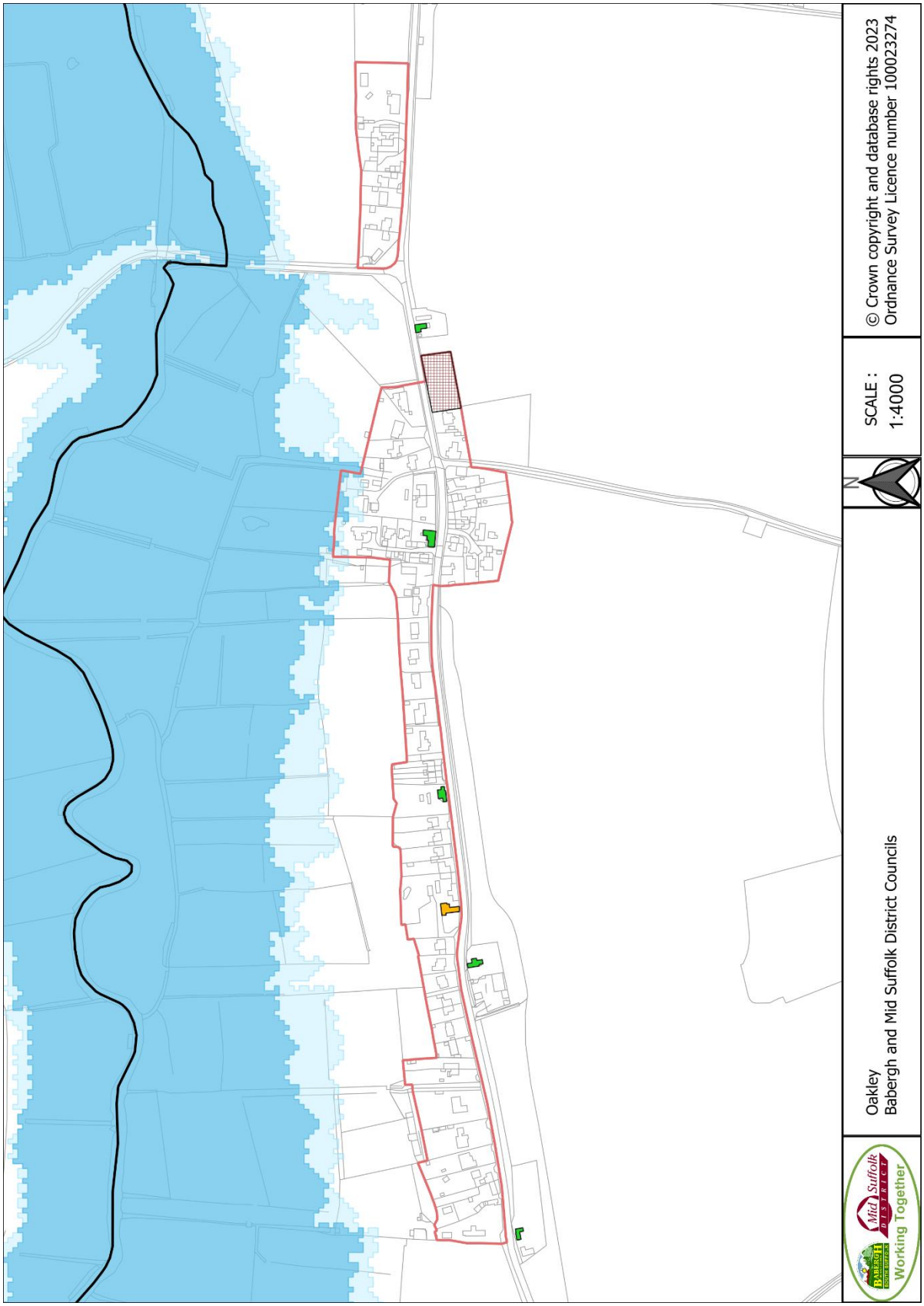
Oakley
Babergh and Mid Suffolk District Councils
SCALE :
1:4000
© Crown copyright and database rights 2023
Ordnance Survey Licence number 100023274
Mid Suffolk
DISTRICT
BABERGH
Working Together

Occold

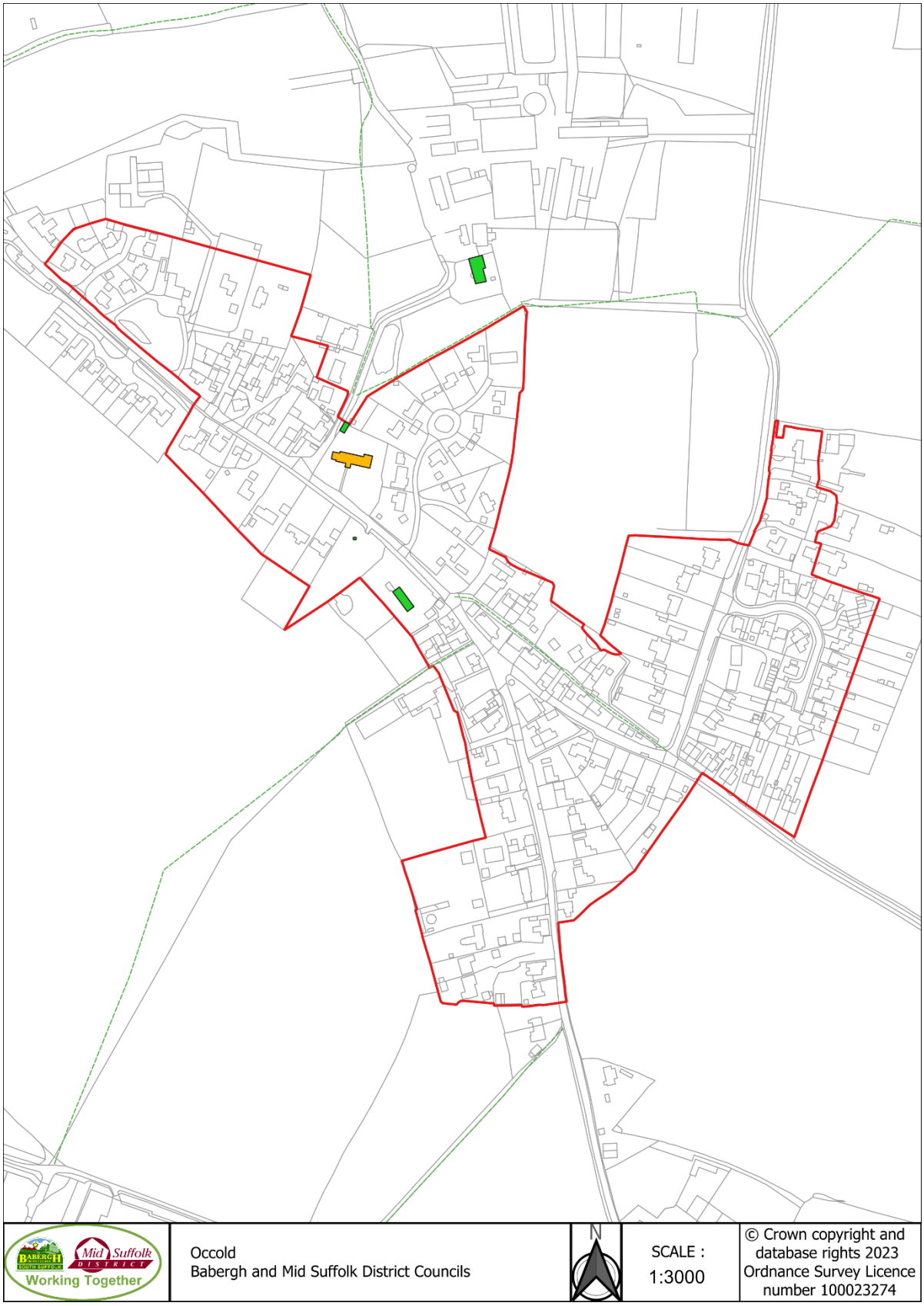
Occold
Babergh and Mid Suffolk District Councils
N
SCALE :
1:3000
© Crown copyright and database rights 2023 Ordnance Survey Licence number 100023274
Working Together

Old Newton

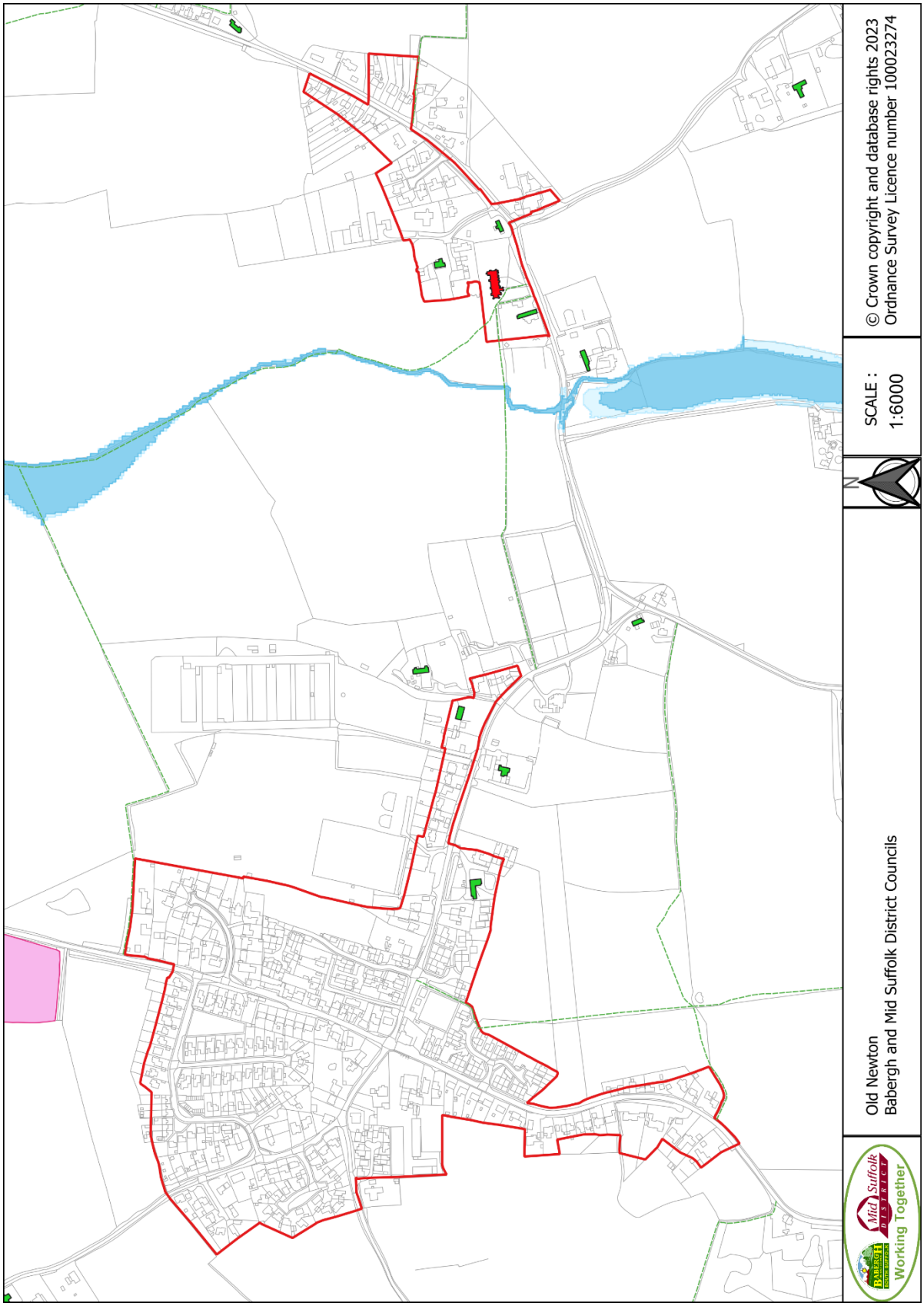
Old Newton
Babergh and Mid Suffolk District Councils
N
SCALE :
1:6000
© Crown copyright and database rights 2023
Ordnance Survey Licence number 100023274
Mid Suffolk
DISTRICT
BABERGH
Working Together

Onehouse

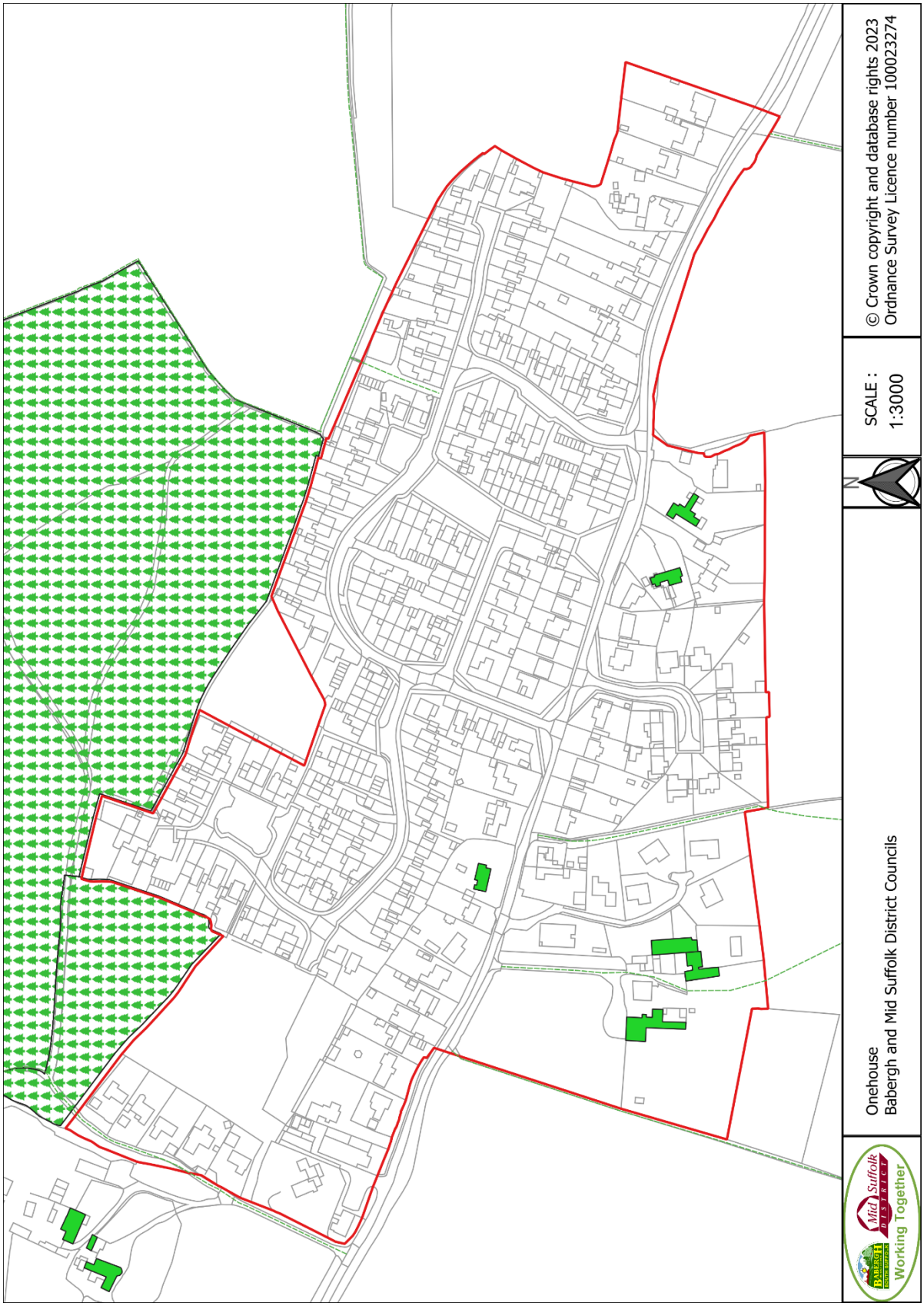
Onehouse
Babergh and Mid Suffolk District Councils
SCALE :
1:3000
© Crown copyright and database rights 2023
Ordnance Survey Licence number 100023274
Mid Suffolk
DISTRICT
BABERGH
Working Together

Palgrave

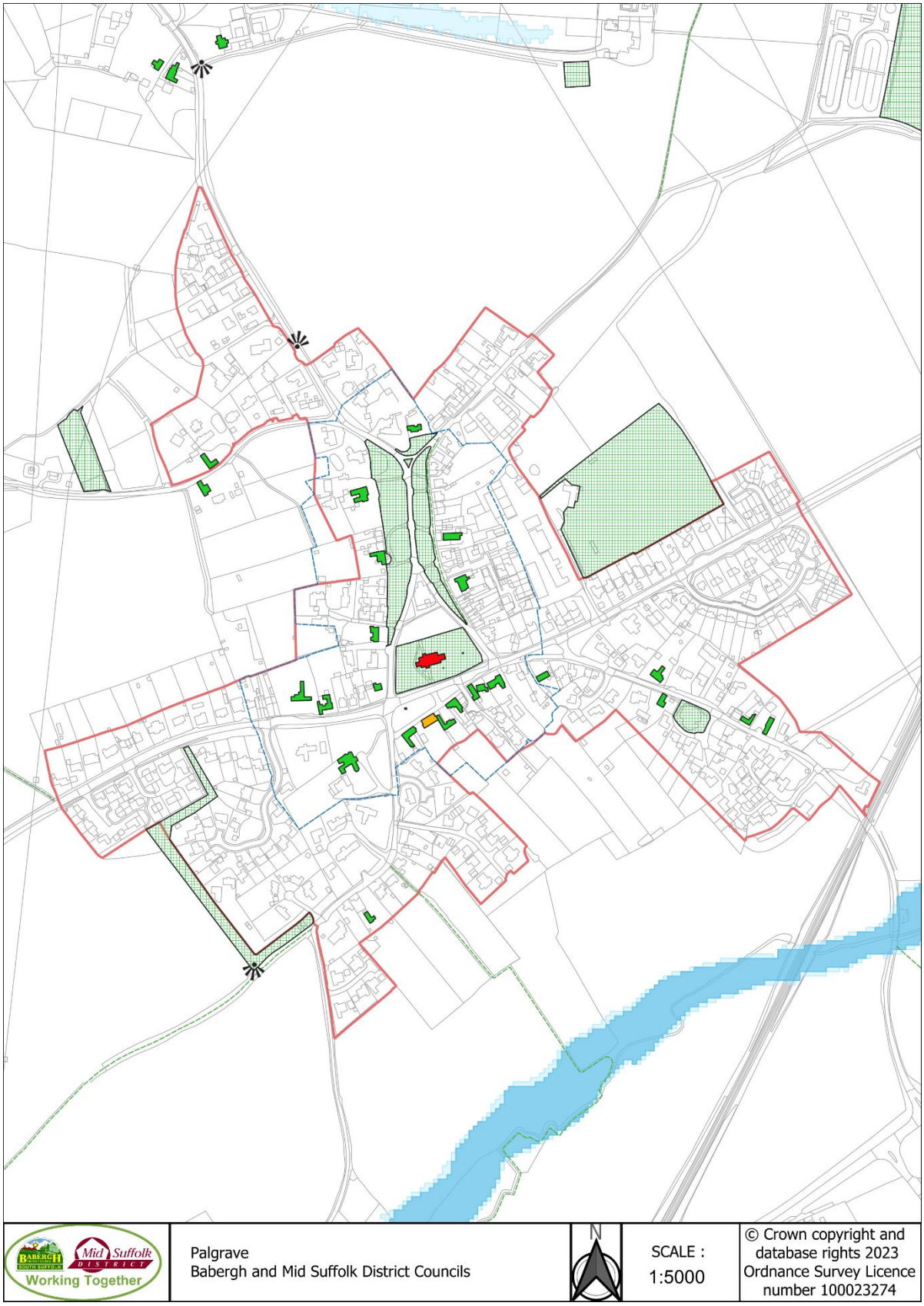

Palgrave
Babergh and Mid Suffolk District Councils

SCALE :
1:5000

© Crown copyright and database rights 2023 Ordnance Survey Licence number 100023274

Rattlesden

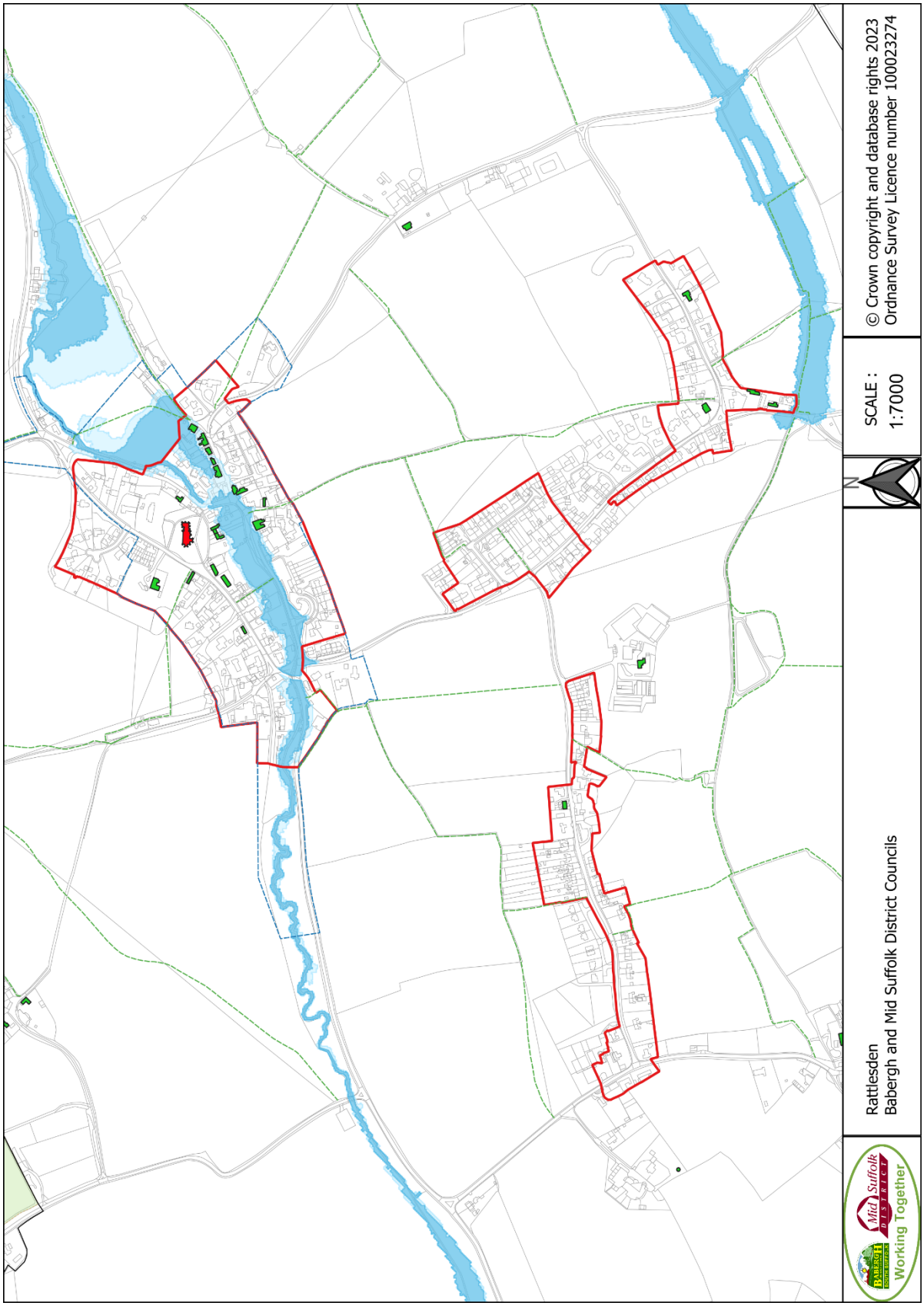
Rattlesden
Babergh and Mid Suffolk District Councils
SCALE :
1:7000
© Crown copyright and database rights 2023
Ordnance Survey Licence number 100023274
Mid Suffolk
DISTRICT
BABERGH
Working Together

Redgrave

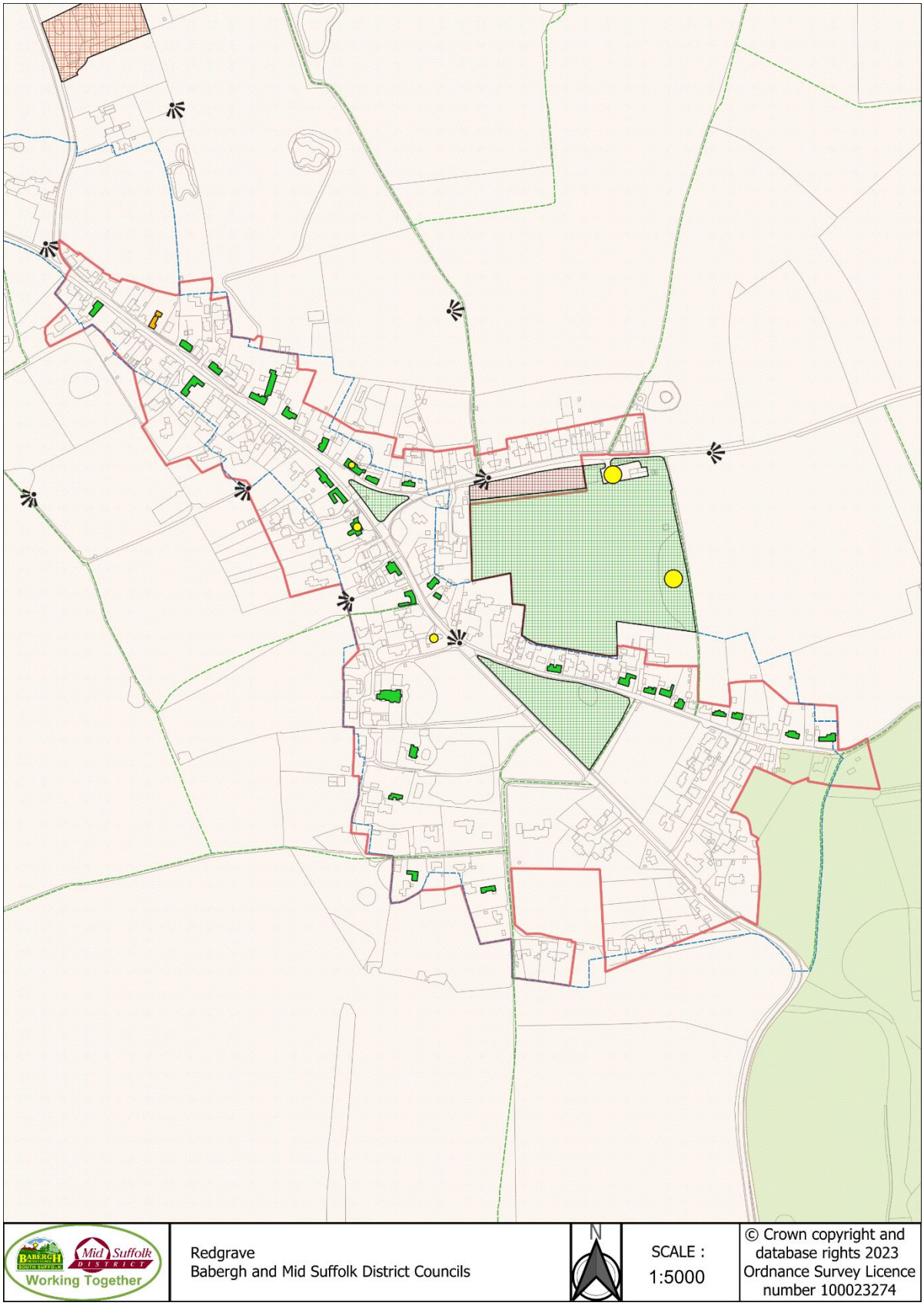
Redgrave
Babergh and Mid Suffolk District Councils
N
SCALE :
1:5000
© Crown copyright and database rights 2023 Ordnance Survey Licence number 100023274
Working Together

Ringshall Stocks

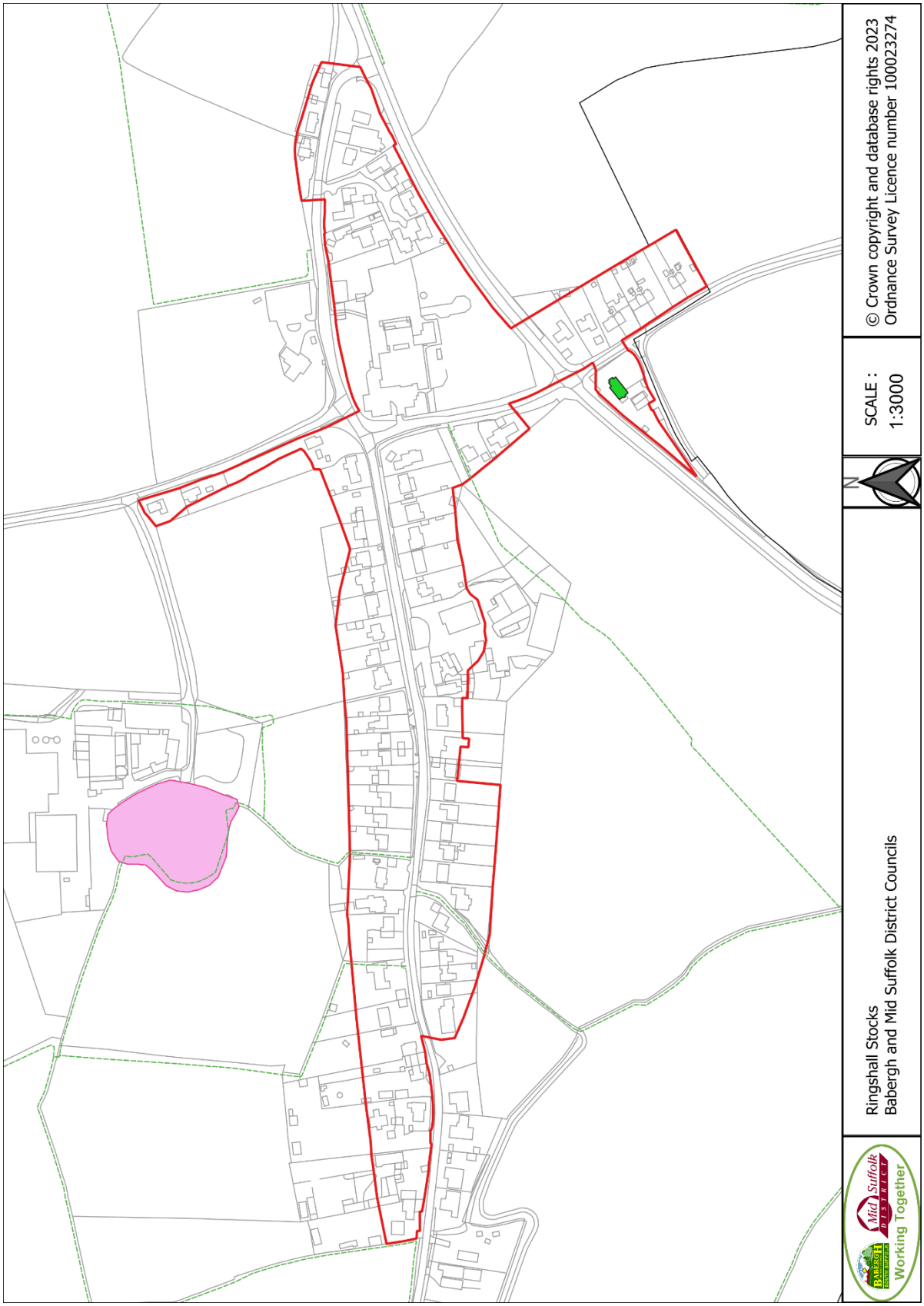

Somersham

Somersham
Babergh and Mid Suffolk District Councils
N
SCALE :
1:3000
© Crown copyright and database rights 2023
Ordnance Survey Licence number 100023274
Mid Suffolk
DISTRICT
BABERGH
Working Together

Stanton Street

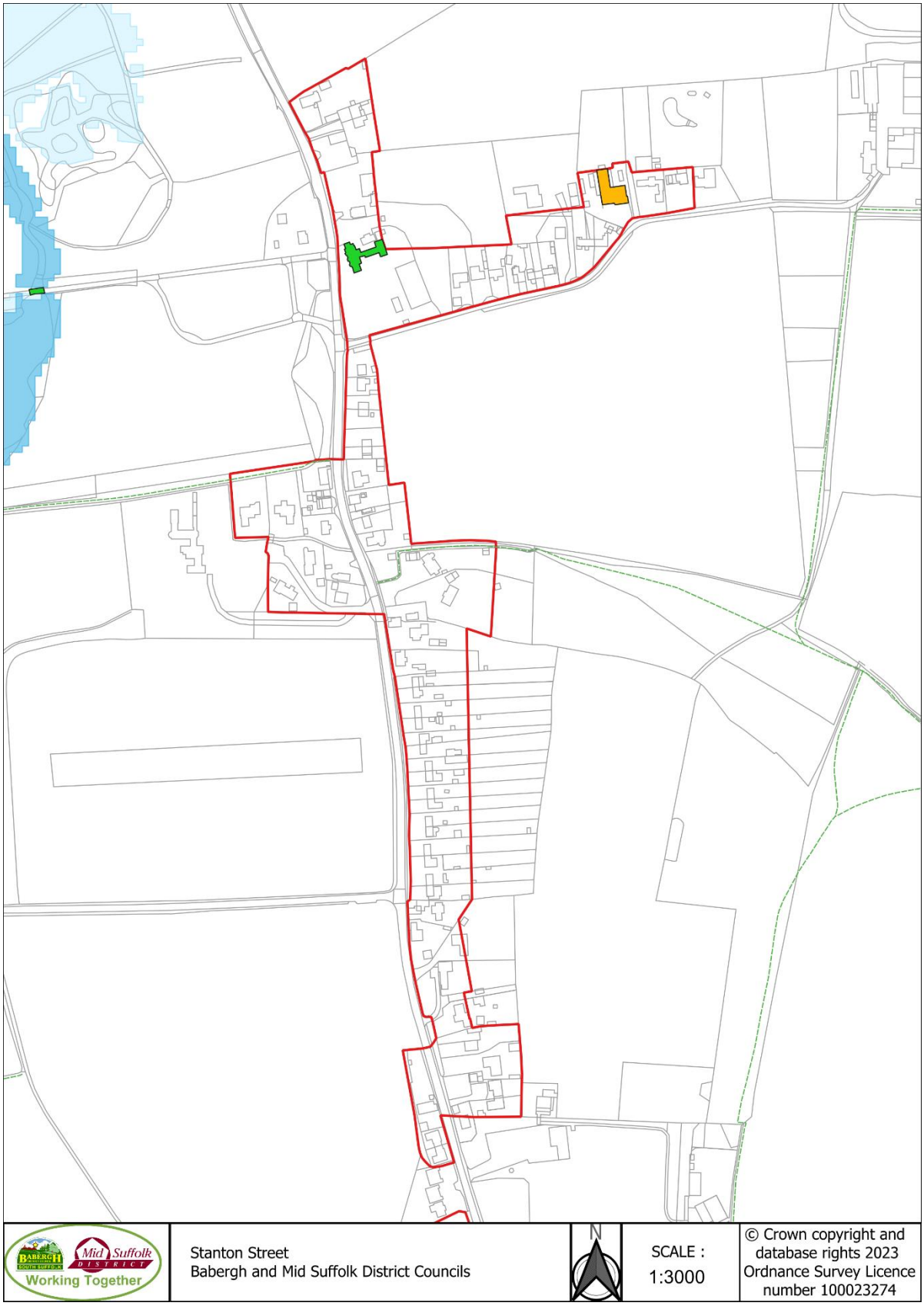

Stoke Ash

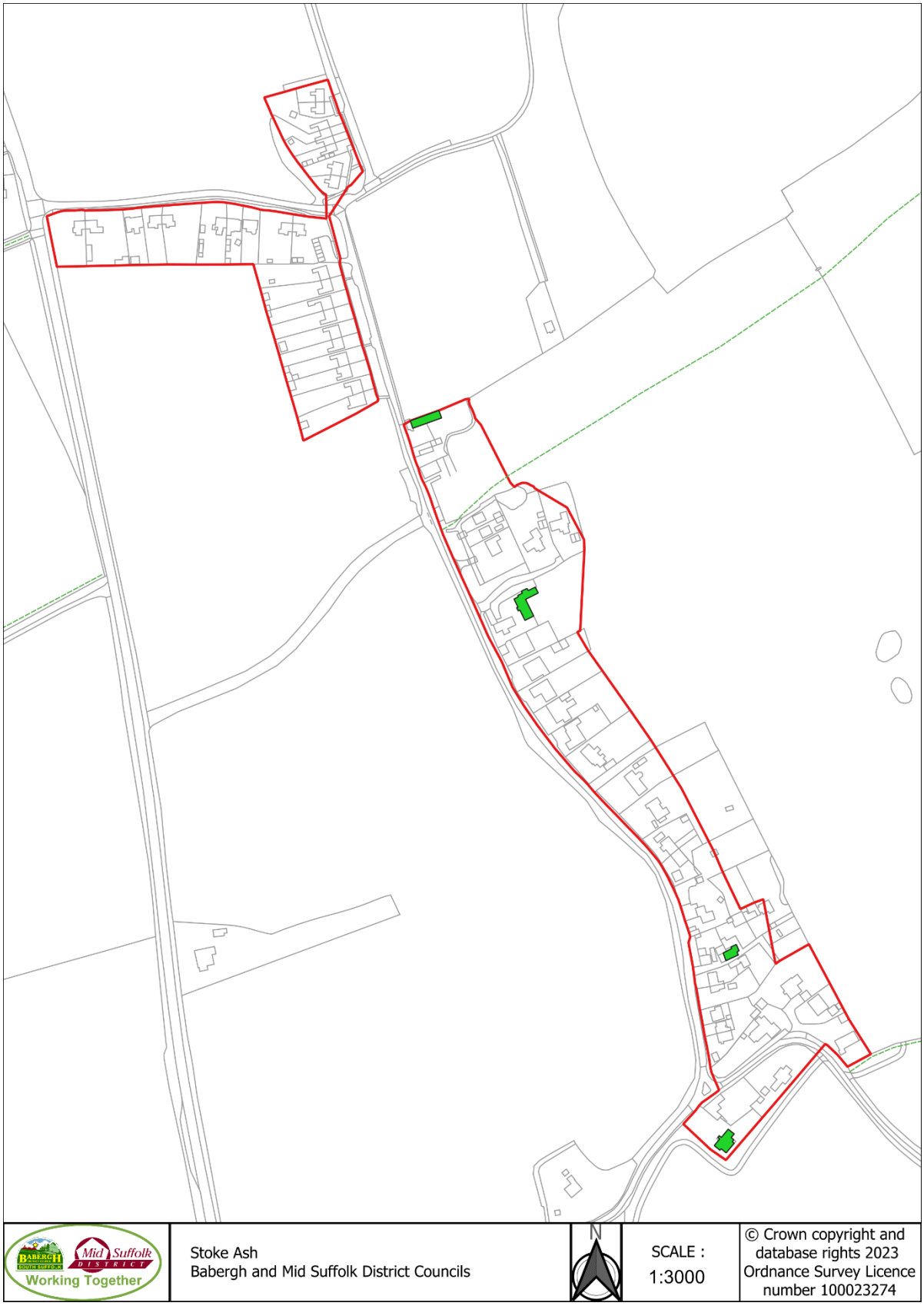
Stoke Ash
Babergh and Mid Suffolk District Councils
N
SCALE :
1:3000
© Crown copyright and database rights 2023 Ordnance Survey Licence number 100023274
Working Together

Stonham Aspal

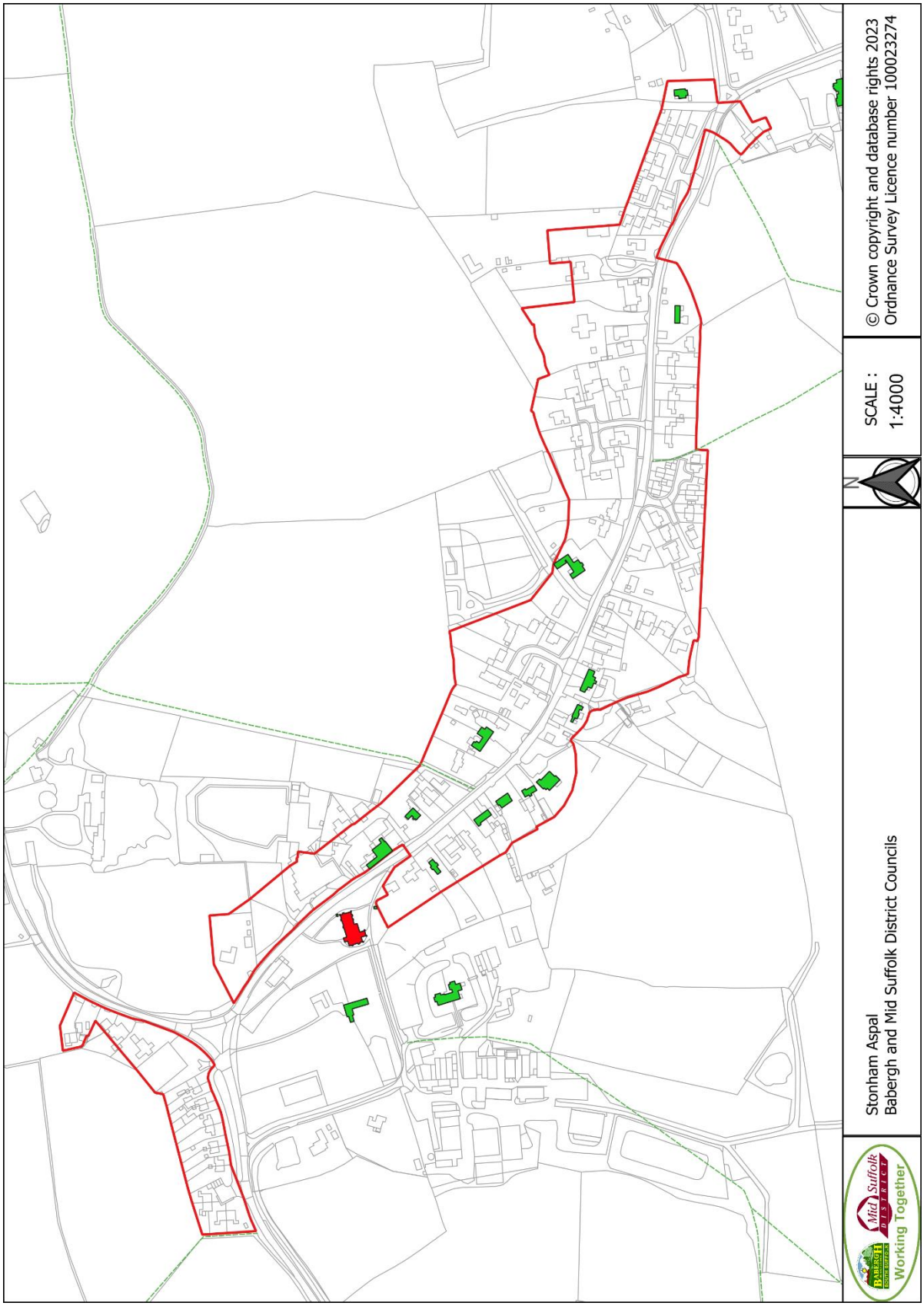

Stowmarket (North)

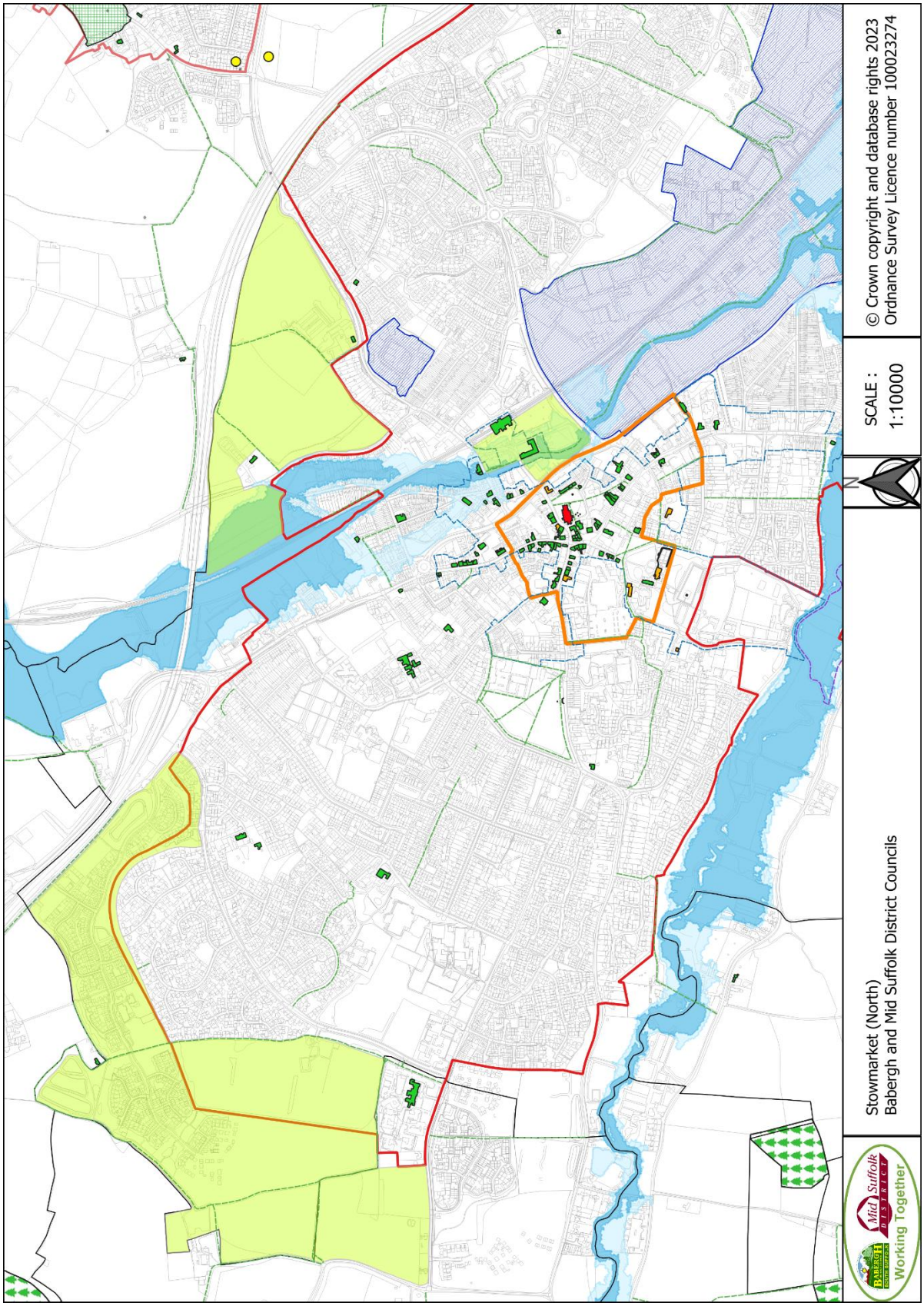

Stowmarket (South)

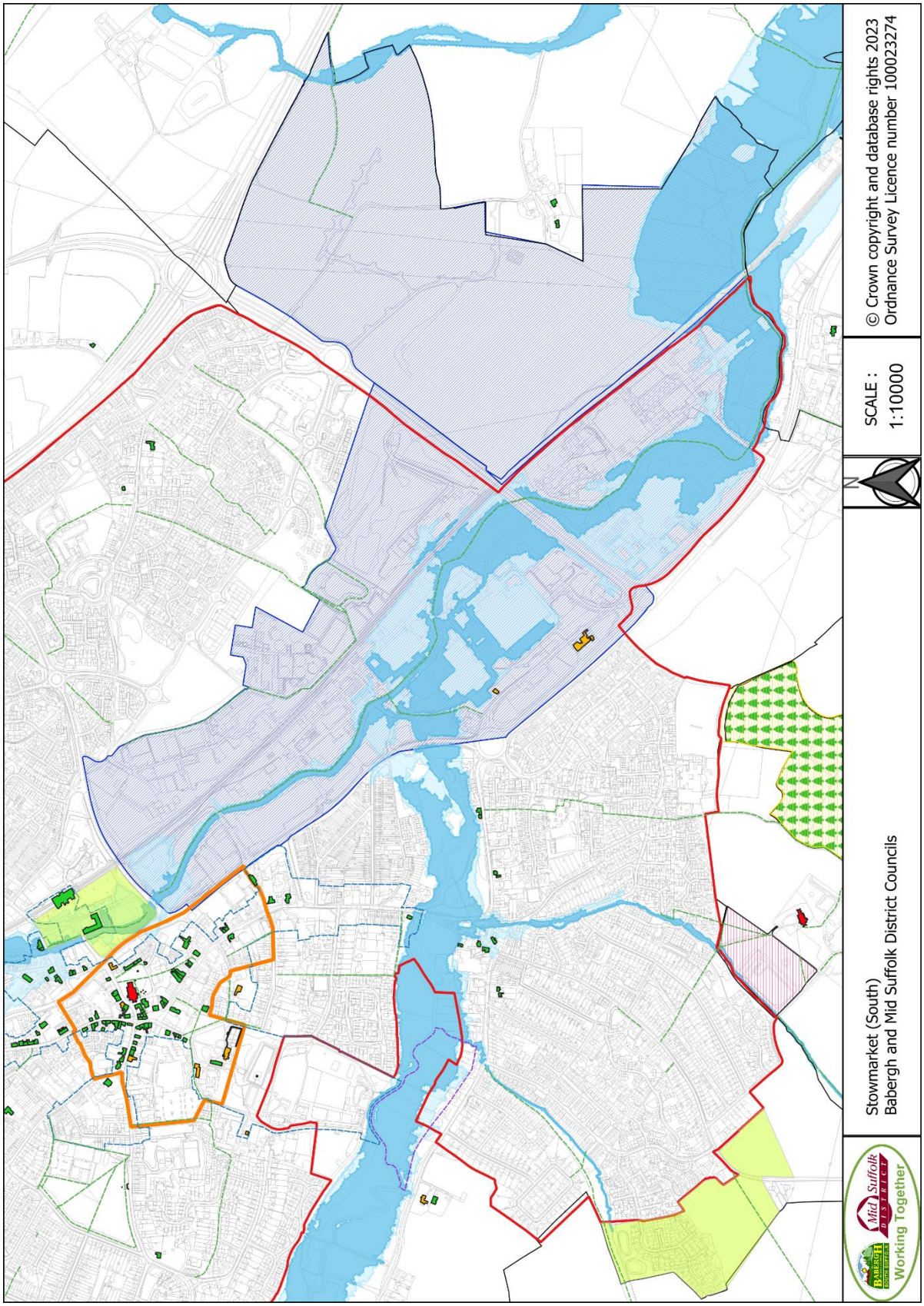

Stowupland

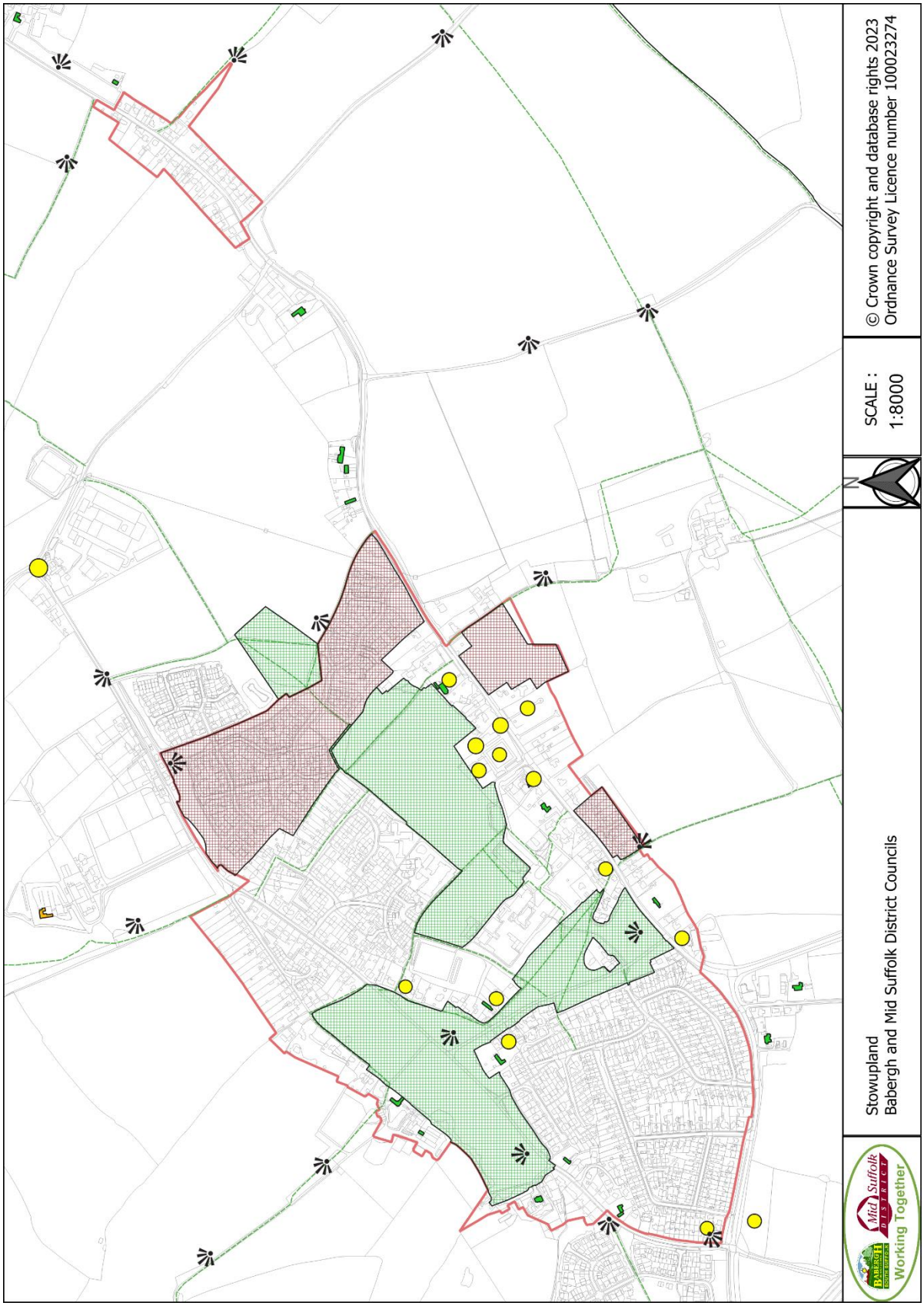
Stowupland
Babergh and Mid Suffolk District Councils
SCALE :
1:8000
© Crown copyright and database rights 2023
Ordnance Survey Licence number 100023274
Mid Suffolk
DISTRICT
BABERGH
Working Together

Stradbroke

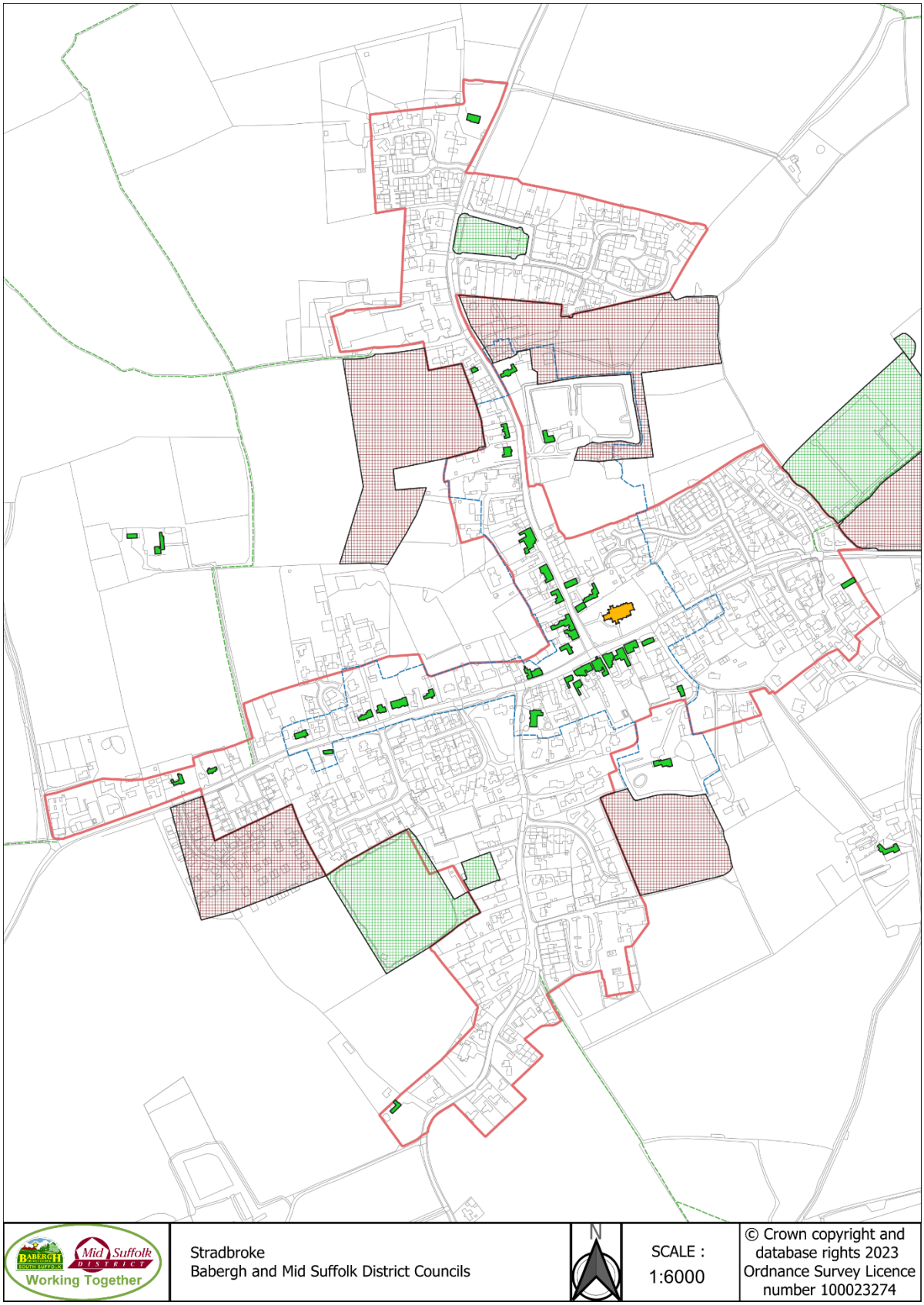
Working Together
Stradbroke
Babergh and Mid Suffolk District Councils
N
SCALE :
1:6000
© Crown copyright and database rights 2023 Ordnance Survey Licence number 100023274

Stuston

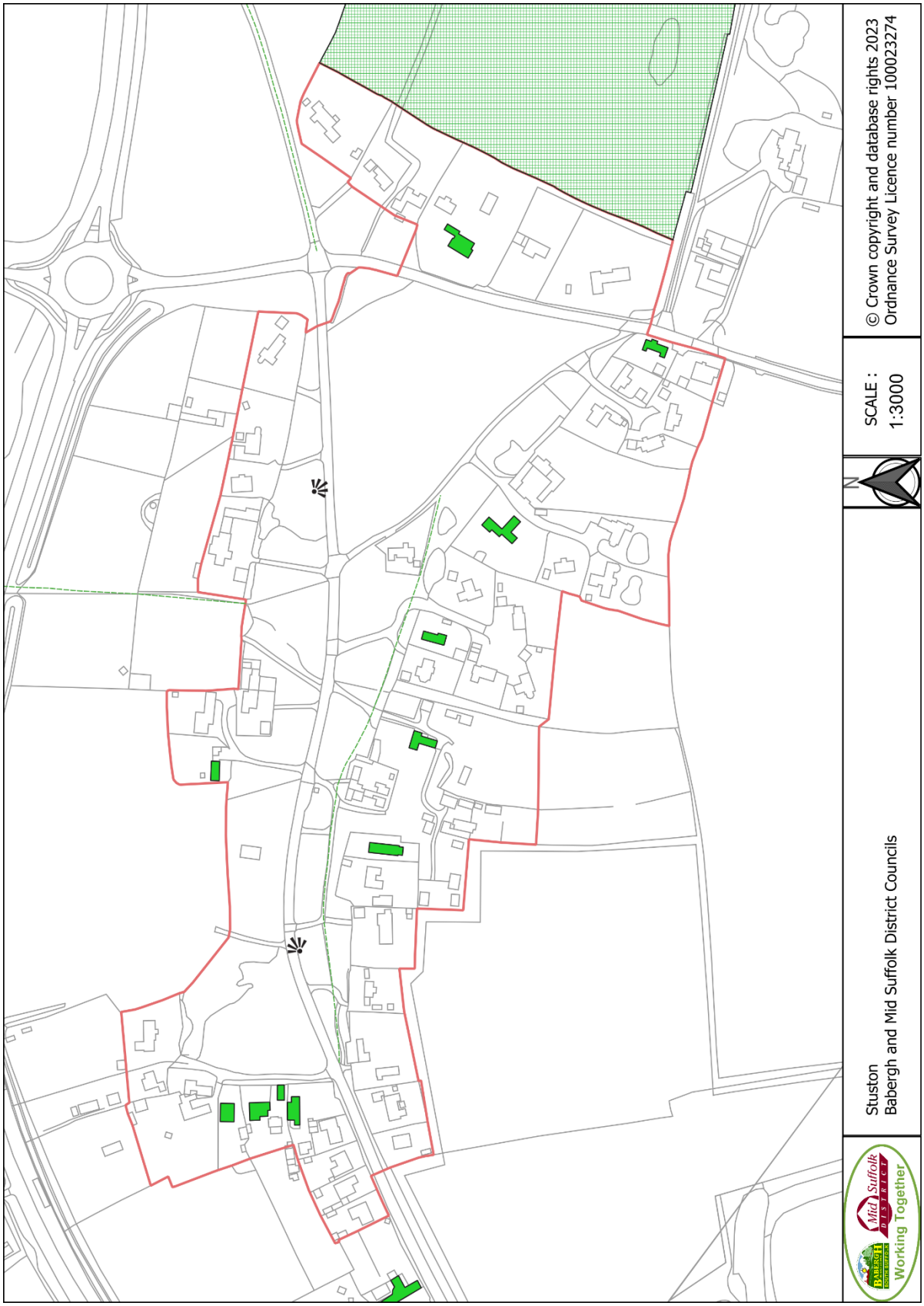
Stuston
Babergh and Mid Suffolk District Councils
SCALE :
1:3000
© Crown copyright and database rights 2023
Ordnance Survey Licence number 100023274
Mid Suffolk
DISTRICT
BABERGH
Working Together

Thorndon

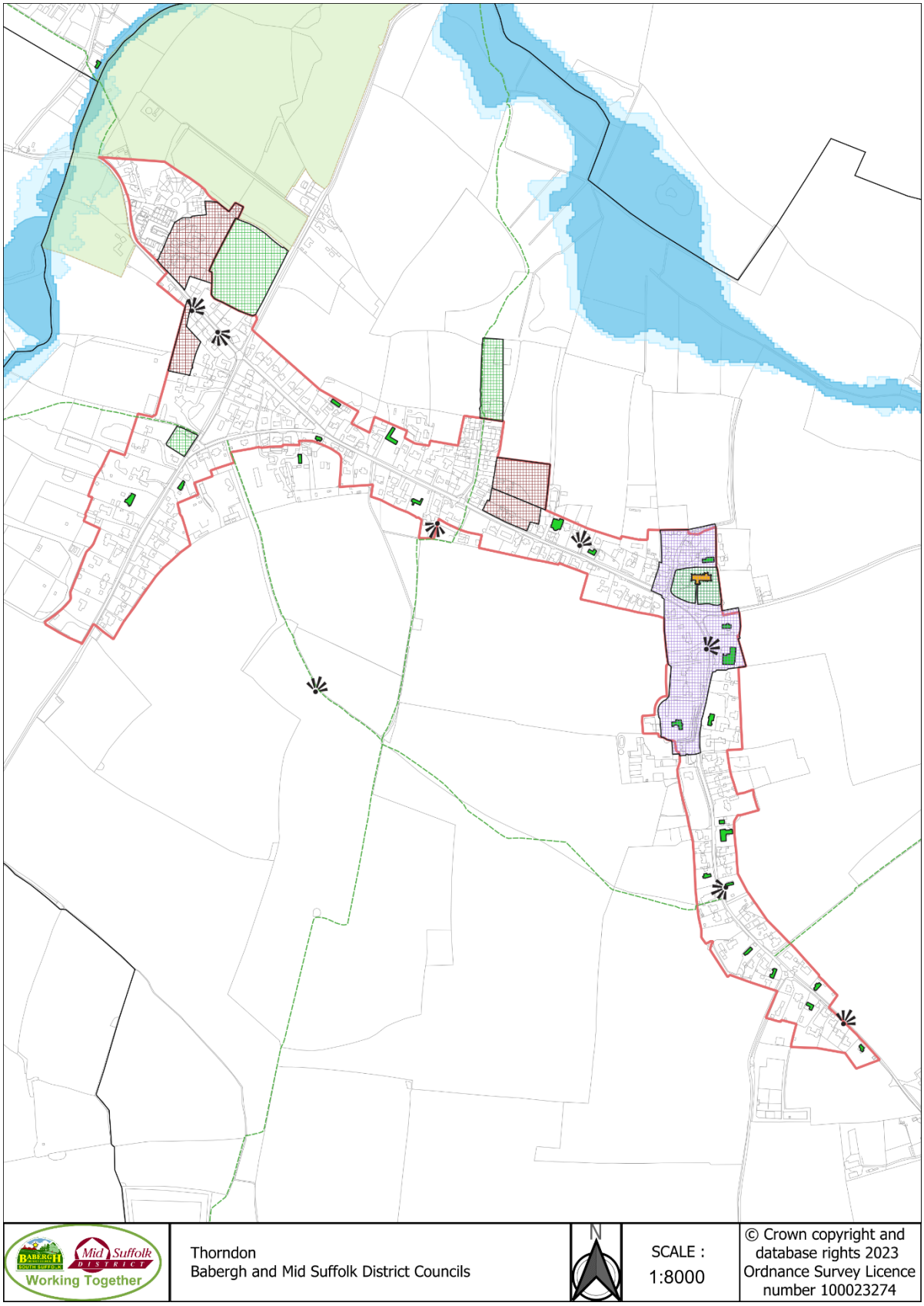
Thorndon
Babergh and Mid Suffolk District Councils
N
SCALE :
1:8000
© Crown copyright and database rights 2023 Ordnance Survey Licence number 100023274
Working Together

Thurston

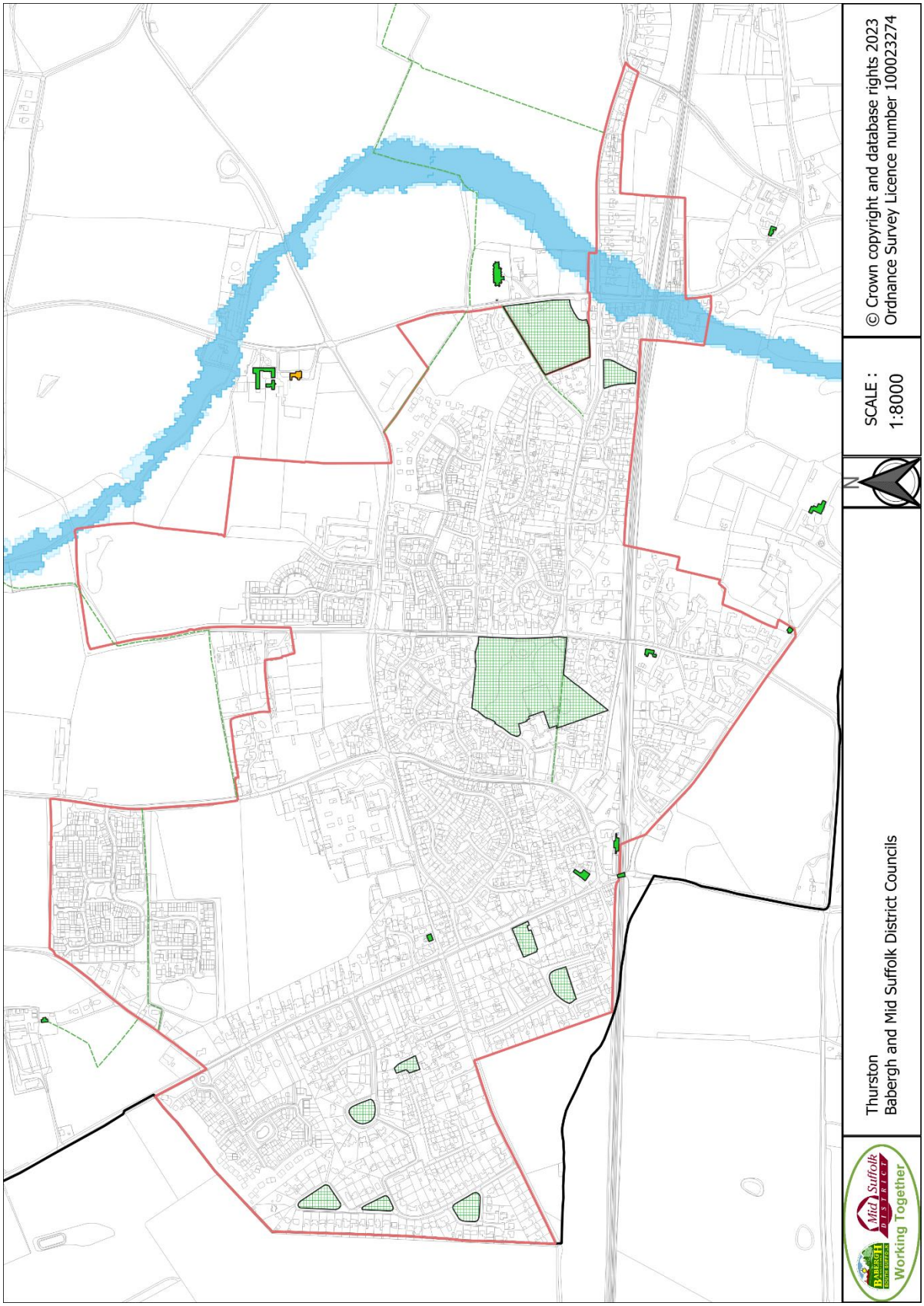
Thurston
Babergh and Mid Suffolk District Councils
N
SCALE :
1:8000
© Crown copyright and database rights 2023
Ordnance Survey Licence number 100023274
Mid Suffolk
DISTRICT
BABERGH
Working Together

Tostock

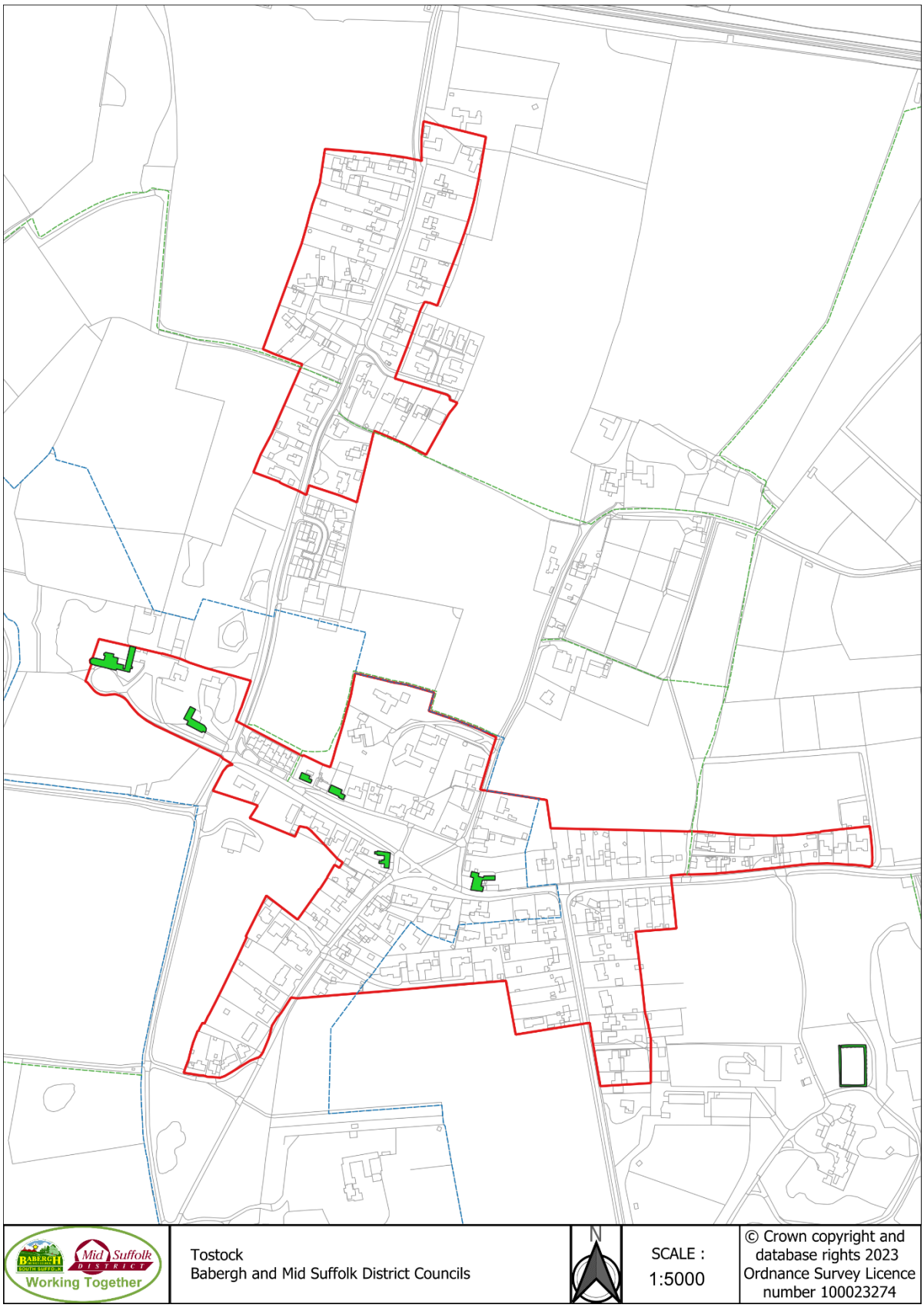
Tostock
Babergh and Mid Suffolk District Councils
N
SCALE :
1:5000
© Crown copyright and database rights 2023 Ordnance Survey Licence number 100023274
Working Together

Walsham-le-Willows

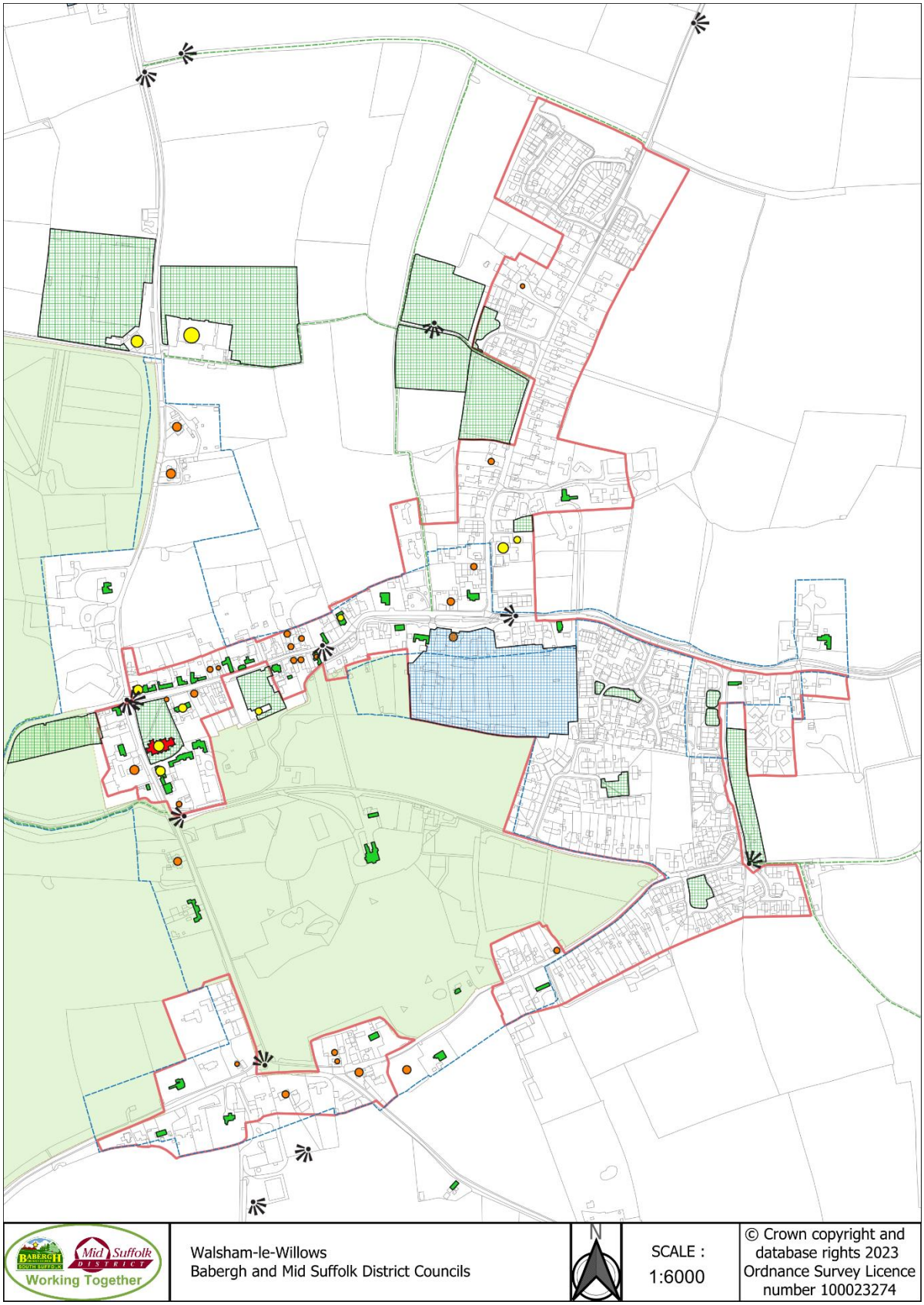

Wattisfield

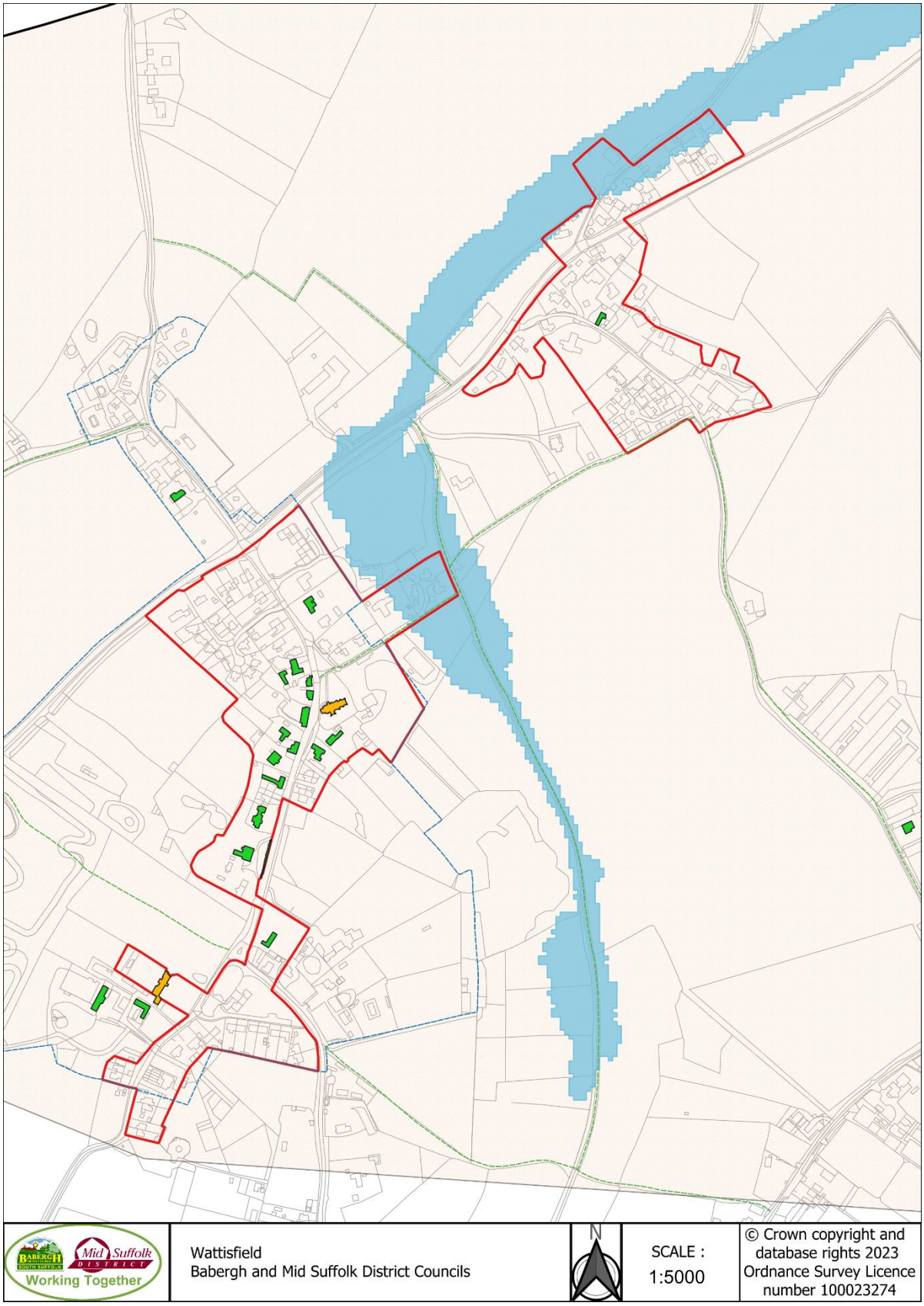

Wetheringsett

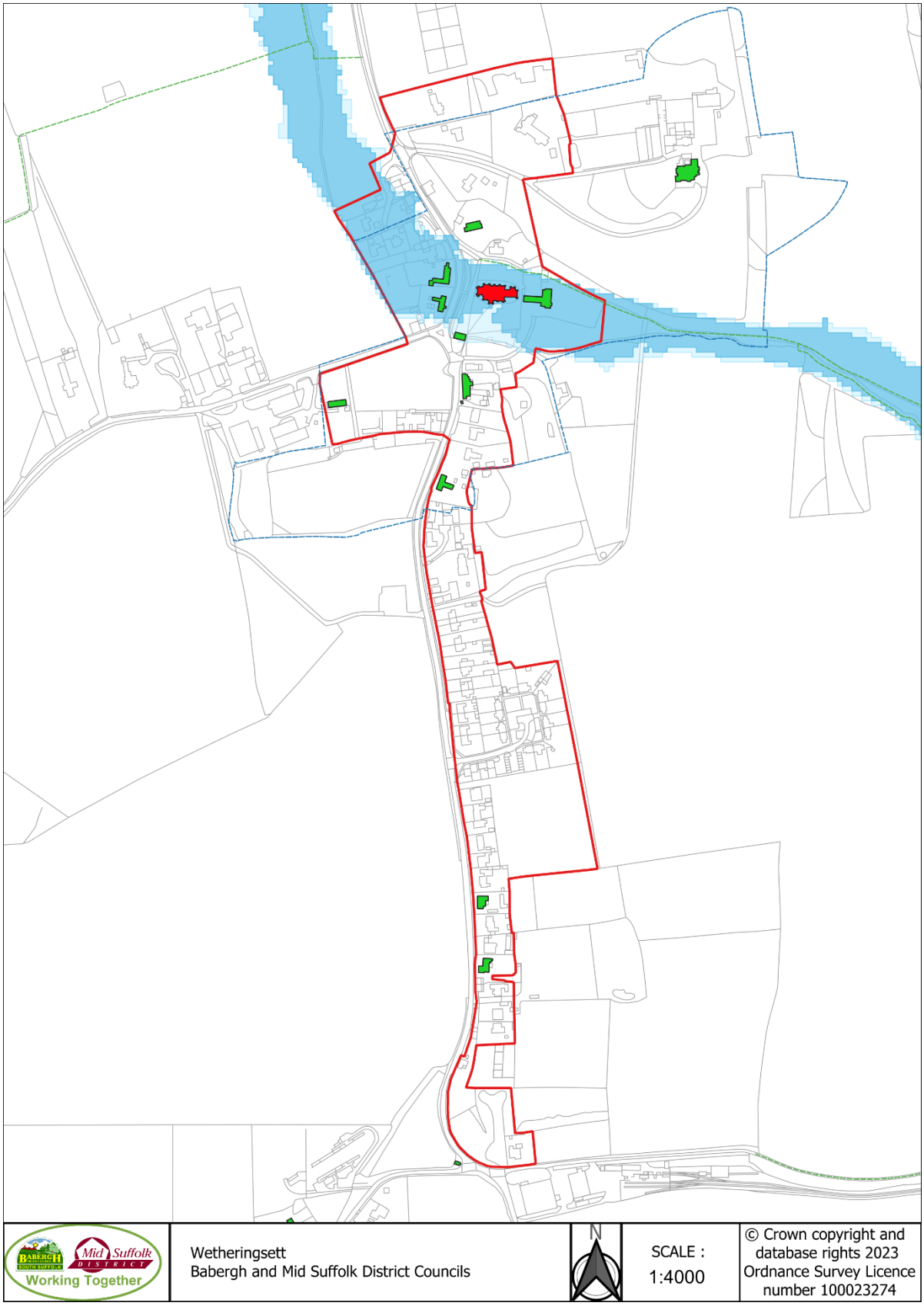

Wilby

Wilby
Babergh and Mid Suffolk District Councils
N
SCALE :
1:2000
© Crown copyright and database rights 2023 Ordnance Survey Licence number 100023274
Working Together

Withersdale Street

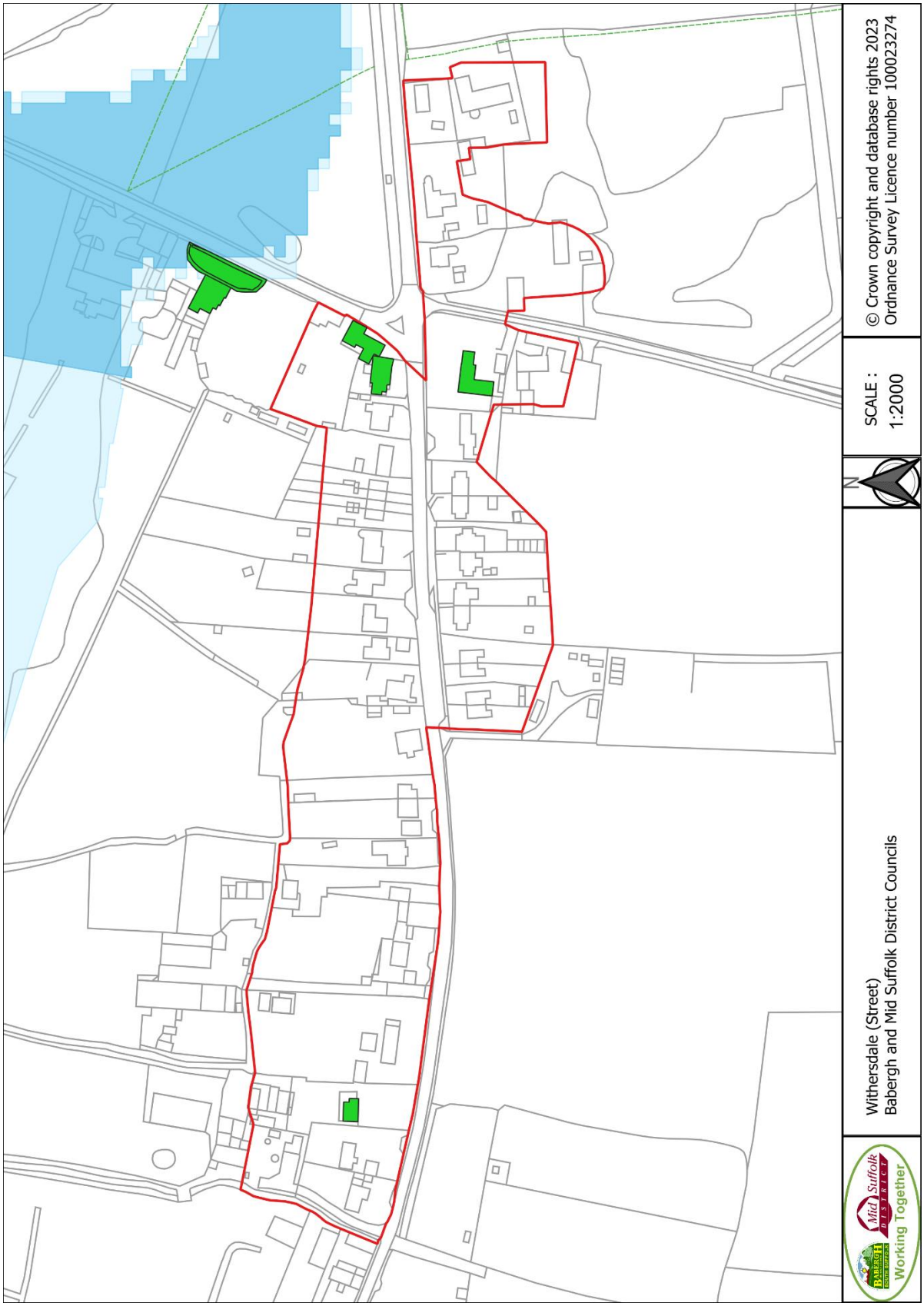

Woolpit (Hamlets)

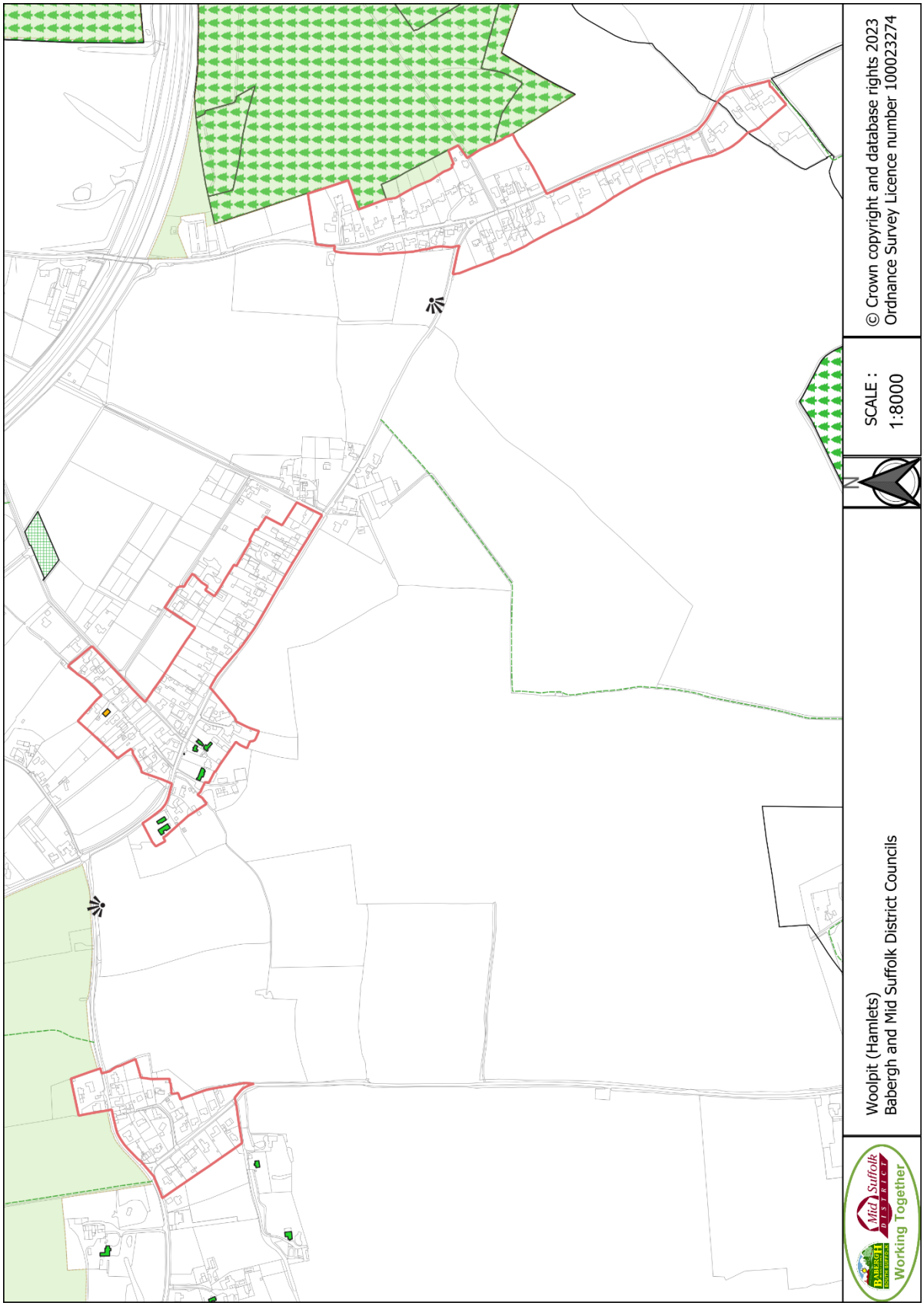

Woolpit (Village)

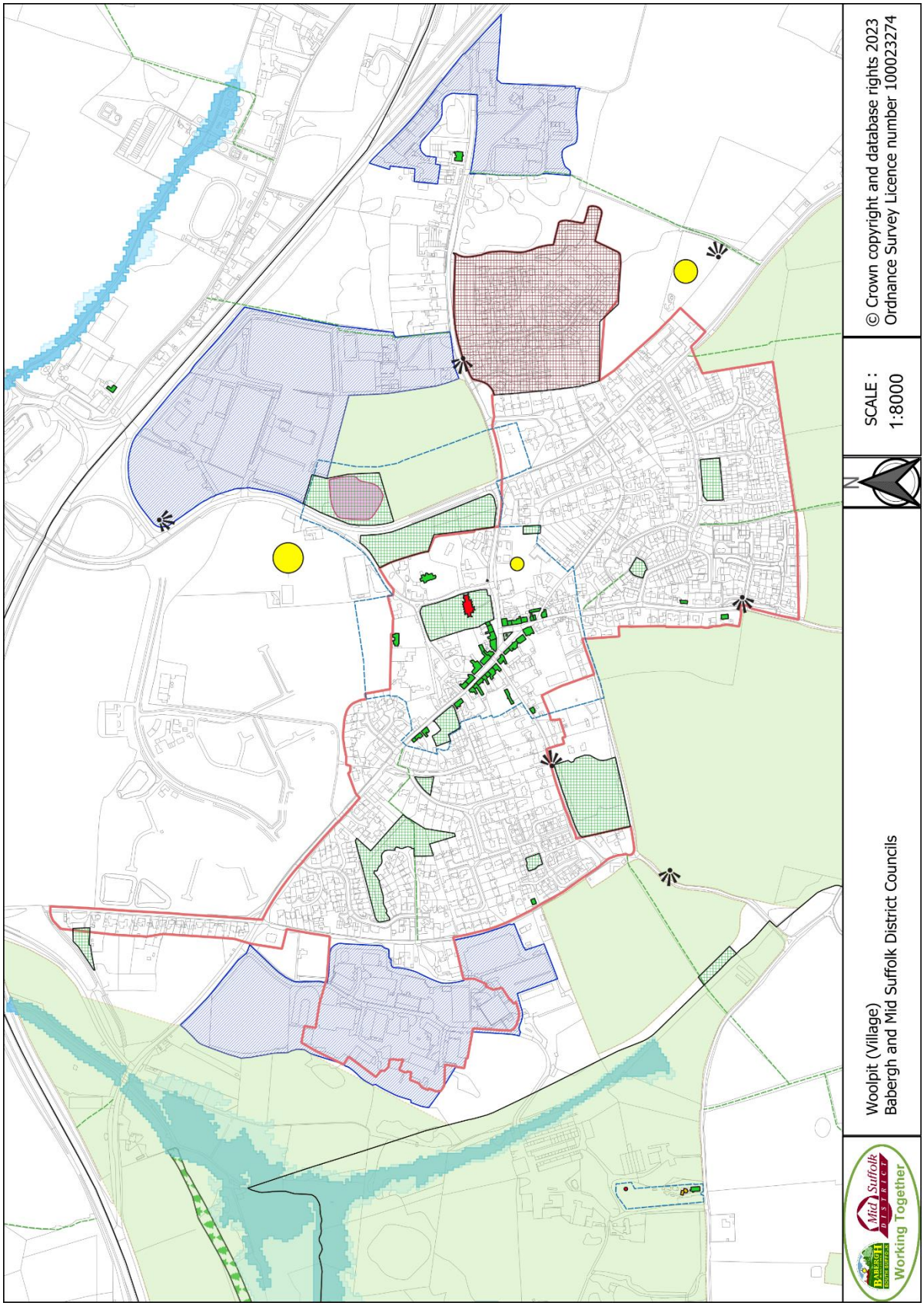

Worlingworth

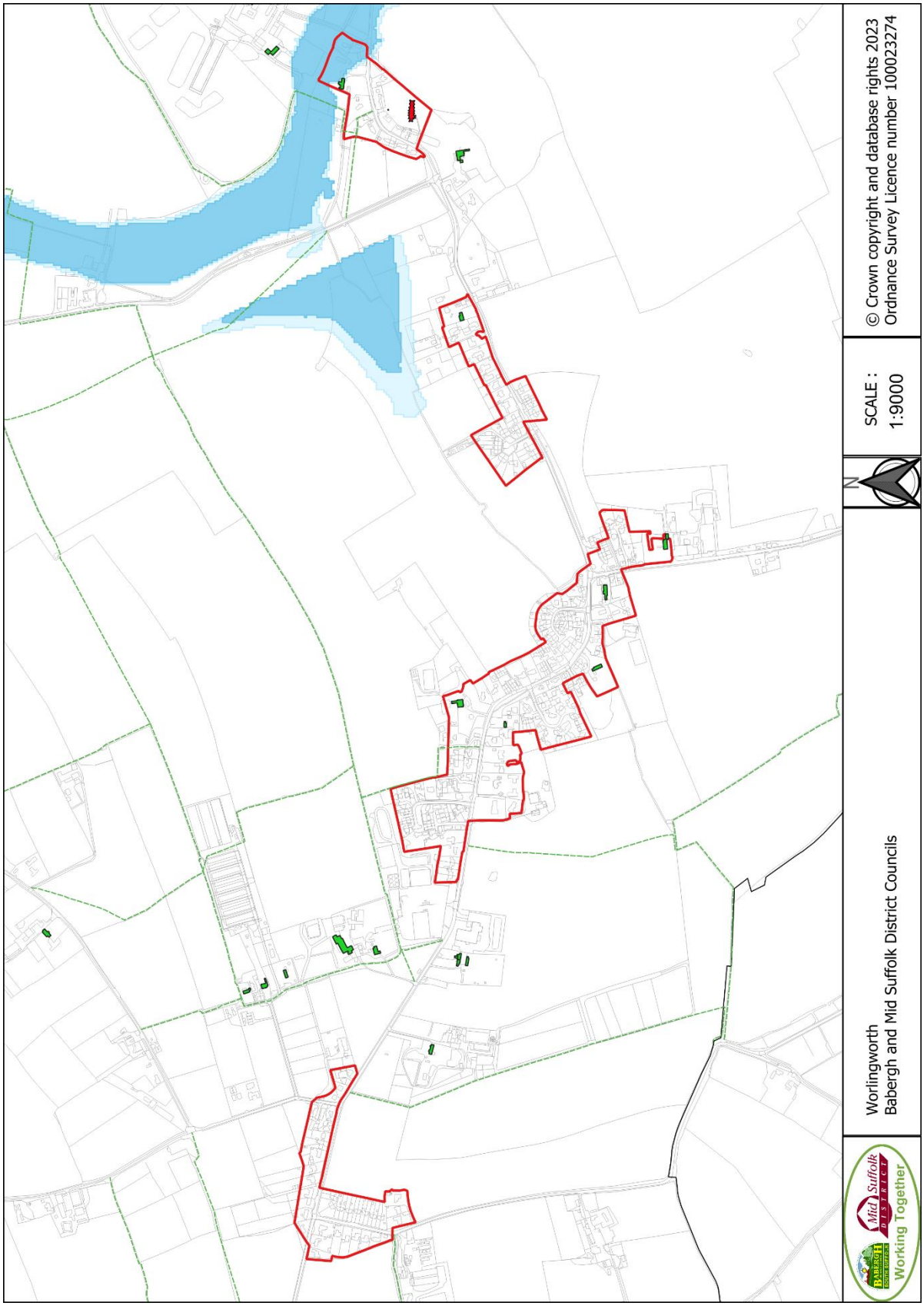

Wortham

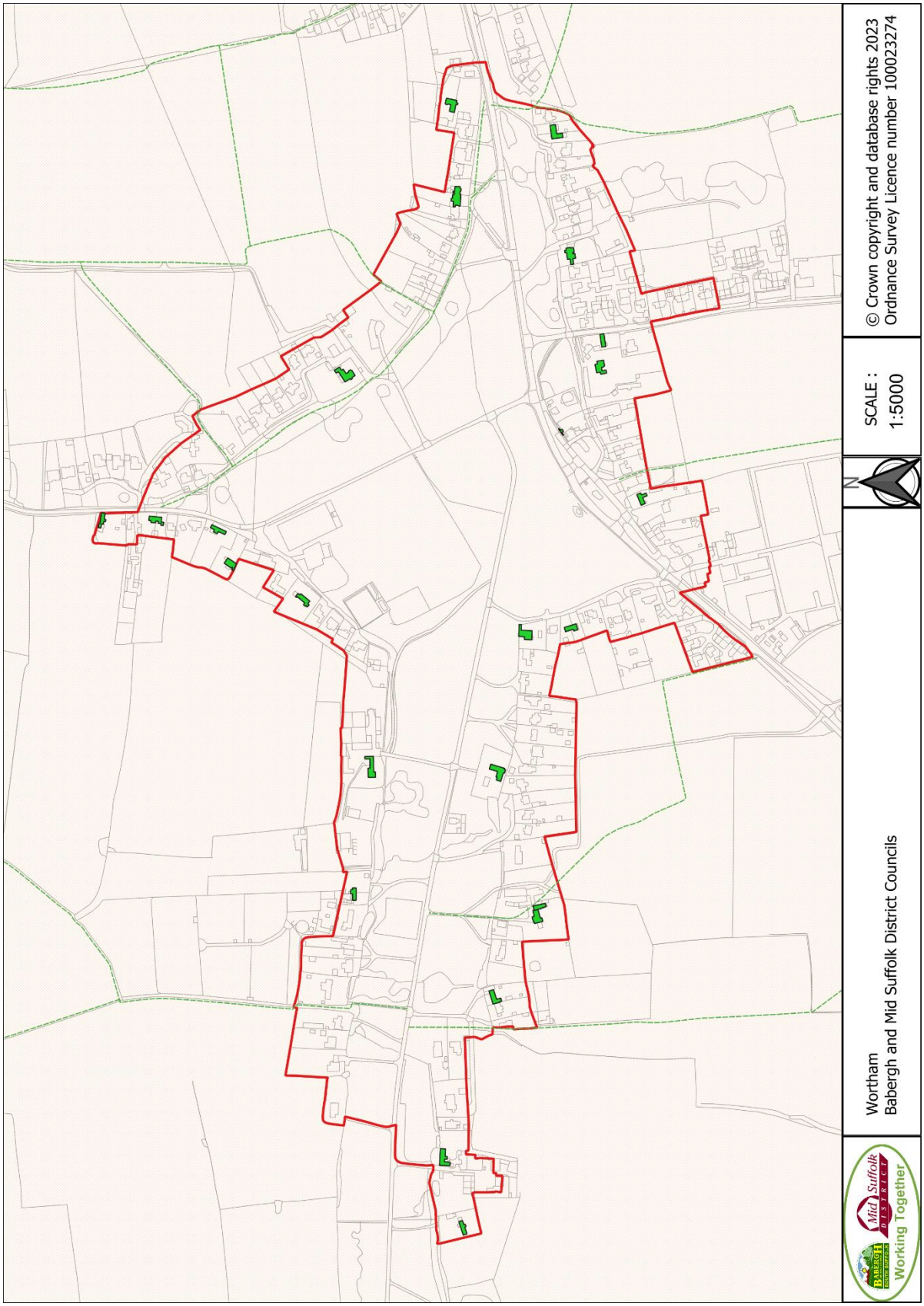
Wortham
Babergh and Mid Suffolk District Councils
N
SCALE :
1:5000
© Crown copyright and database rights 2023
Ordnance Survey Licence number 100023274
Working Together

Yaxley

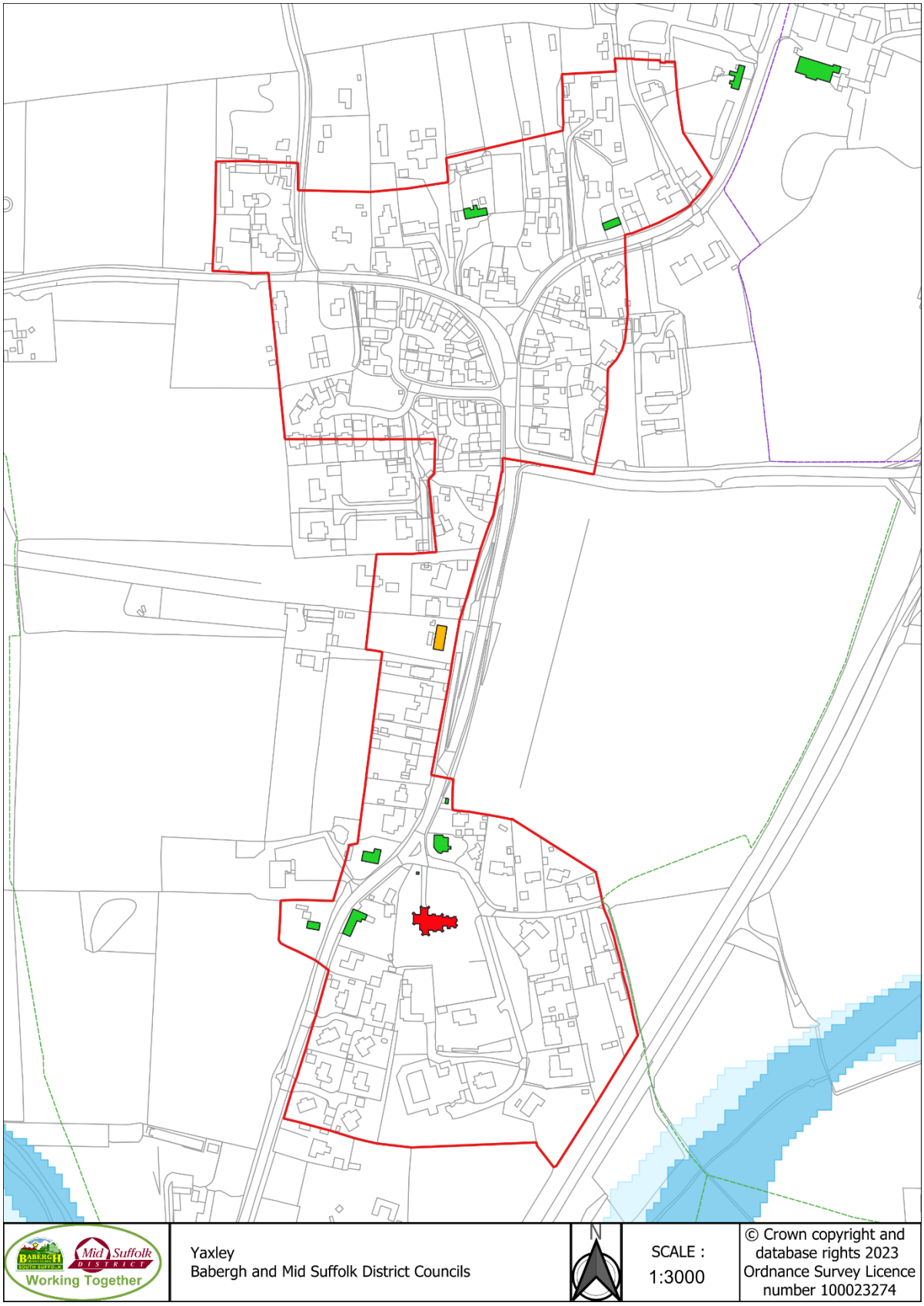
Yaxley
Babergh and Mid Suffolk District Councils
N
SCALE :
1:3000
© Crown copyright and database rights 2023 Ordnance Survey Licence number 100023274
Working Together

Whole Plan Policies Map

For a clearer look at the policies in the Districts, please view this map online.

Key

- Adopted Settlement Boundary
- Ancient Woodland
- Area of Outstanding Natural Beauty (LP18)
- Article 4 Sites
- Conservation Areas
- County Geodiversity Sites
- District Boundaries
- Flood Zone 2 (LP27)
- Flood Zone 3 (LP27)
- Local Nature Reserves

Listed Buildings

- Grade I
- Grade II
- Grade II*
- Neighbourhood Plan Settlement Boundary
- Parish Boundaries
- Protected Habitats and Species Sites (SPA & SAC and Ramsar)
- Protected Habitat Mitigation Zones
- Public Rights of Way
- Registered Parks and Gardens
- Saved Policies Allocations (CS4,CS6, CS7, CS10, CR15, SAAP5.6, SAAP6.5, SAAP6.13, SAAP6.20)
- Scheduled Ancient Monuments
- Sites of Special Scientific Interest
- Strategic Employment Sites (SP05)
- Town Centre Boundaries

For relevant settlements that also have a Neighbourhood Plan adopted, the following key should also be read for the area.

Neighbourhood Plan Policies Key

- Neighbourhood Plan Viewpoints
- Community Facility
- Non-Designated Heritage Asset
- Housing Allocation
- Green Space
- Employment Sites
- Defined Centres
- Local Landscape Sensitivity
- Special Character Area
- Local Business
- Woodland